



Old Burying Grounds  
of  
Concord  
compiled by  
Marian Wheeler



Old Hill ~ Maps + Index  
South ~ Map + Index  
New Hill ~ Map  
Sleepy Hollow ~ Map

## Table of Contents

Chronology of Burying Grounds in Concord, Massachusetts	2
The Last Word about Rev. Peter Bulkeley's Burial Place	9
Foreward to Burying Ground Maps	11
Map Key to Tolman/Pusch Numbering System	12
Maps of Old Hill Burying Ground Graves	13
Interesting Graves of Old Hill Burying Ground	34
Index of Persons Buried in Old Hill (keyed to Wheeler Maps)	35
Chart of Burials in Old Hill by Age	46
Chart of Burials in Old Hill by Year	47
Map of South Burying Ground	48
Index of Persons buried in South Burying Ground	49
Interesting Graves in South Burying Ground	58
Listing of Persons buried in South Burying Ground using Tolman's numbers	59
Map of New Hill Burying Ground	62
Map of Sleepy Hollow Cemetery	63
Interesting Graves of Sleepy Hollow	64
Soldiers of the Revolution buried in Concord Cemeteries	66
Bibliography	67
About the Author	68

# OLD BURYING GROUNDS OF CONCORD, MASSACHUSETTS

## A Chronological Order of Events

By Marian H. Wheeler

In the old burying grounds of Concord, Massachusetts there lies a great deal of the history of our United States of America. When you realize that this town is famous for three separate centuries of our country's history, you can appreciate all the more the significance of these old grave sites.

In the early 1600's (1635) Concord was the first inland town in America to be settled away from the tidal waters of the Atlantic Ocean. This made us a frontier "seed town" for the further expansion of the land to the north, west and south of Concord. In the 1700's this was the scene of the first organized battle of the Revolutionary War that ultimately brought us to be a nation unto ourselves. And, in the 1800's Concord became the literary center of the nation – even being called "Little Athens" because of the orators, thinkers, philosophers, and writers of the Transcendental Period who gathered here around the master, Ralph Waldo Emerson, and lived, died and are buried in this town.

After the first settlers of 1635 had accomplished the building of their Meeting House, they planned for an appropriate place around and near it to bury their dead, an age-old tradition of their British background to be near their "spiritual home". This is now the "Old Hill Burying Ground" on Lexington Road in the very center of town opposite the flag pole. It was quite an ideal spot for this purpose as it was not compatible for raising crops on such a steep slant, it was sandy gravel soil, easy for digging graves, and the spot in the spring time where the ice and snow melted first. This meant they could finally bury the souls who had died during the winter months when the ground was too frozen for digging.

By 1697 a second place was being used on the other side of the Mill Brook, now called the "South Burying Ground" (or "Smedly's" – or "Main Street Burying Ground"), adjacent now to Keyes Road. An old superstition may have contributed to this new location for it was believed by some at that time that a dead body should never be carried over a stream of running water for fear that the soul might escape and be washed away down stream and never make it to its heavenly home. Another theory for a second cemetery on the south side of the brook was that the Mill Dam, located where Main Street is today, was not wide enough across the top for a cart carrying a coffin to make it gracefully. Or, perhaps muddy conditions in the area of the brook could have been a problem. For whatever reason, there were now two burial places in the center of town; and for the most part, the majority of stones in the South Burying Ground are those of the people who lived to the south and west of the center, and those in the Old Hill are mostly families to the north and east of the town center.

For the first forty years they did not mark the graves of their dead. They were still testing their relationships with the native Indians, and had to be careful not to show signs of weakening or losing strength. Therefore, those early deaths were dealt with quickly and quietly, and only the families knew where their loved ones were buried, so there is no way of knowing how many people are buried here. But, after forty years there had been

no problem with their native neighbors, and the first marked grave was placed in 1677 for Joseph Meriam on the crest of the high ridge (in a straight line northeast from the flag pole today), in the Old Hill Burying Ground on Lexington Road. The "Liberty Pole" of 1775 also stood on this hill, which the British promptly tore down when they arrived here on April 19<sup>th</sup>.

In the South Burying Ground we find a stone marked 1673 for Nathaniel Billings which was probably the year he died, but the present stone has obviously been placed there more recently, no doubt by his descendents. It was customary in those days to place the first burial in the center of the space, and here it seems to have been for Thomas Hartshorn, age 14, 1697. There are now 231 marked graves, though we know there are more unidentified. There are many Revolutionary War veterans and the grave of Rev. John Whiting (the controversial minister of the Black Horse Tavern days). This quaint spot is a great place for browsing, taking note of the old inscriptions, the odd spelling of words and names, and the old stone-cutters' art work. The last grave here was for Sally Hosmer, who died in 1855.

In the Old Hill there are 543 people accounted for on 481 marked graves, but many more unknown. There are 42 Revolutionary War veterans, and seven very crude small stones with hardly any markings on them at all, indicating a time before the stone-cutters were available. Barely visible now are a flight of stone steps on the far eastern side of the outside wall which, no doubt, aided the carrying of a coffin up that steep esker for a burial at the top of the hill.

By 1823, nearly 200 years later, both of these grounds were filled up, and it was necessary to expand to new land, so the town acquired a piece of land to the north on what was then Captain's Lane (now Court Lane) and established the "New Hill Burying Ground" (called North Burying Ground by some). At this time the New Hill was just an extension of the ridge path from the old hill.

Anna Robbins was the first person to be buried here (in the center of the lot) in 1823. On the left hand southern corner of this land was the Dunbar lot where Henry Thoreau was originally buried in his maternal grandmother's lot, where other members of his family were already interred. Later on, his surviving sister, Sophia, was able to buy a family lot on Author's Ridge in Sleepy Hollow Cemetery and had all of her family buried together on that spot where we visit today. This was a common practice that initiated the "bone coffins", which were plain pine boxes, only four feet long, just to hold the bones being transferred to new locations. This also happened at the Ralph Waldo Emerson Lot where he had 22 of his family members brought together within the bounds of the chain fence around them.

Ruth R. Wheeler has described old funerals quite vividly in her book "Concord – Climate for Freedom", page 93.

By this time the town owned a hearse (horse-drawn of course) and it was kept in the Hearse House, which was one of the horse sheds beside the First Parish Church. An old Town Report from the 1840's era reports: "The building for the hearse is in much better condition than the hearse contained in it which was too shabby for decency, and ought to be exchanged for a better one immediately." The town was responsible for keeping the hearse painted. It is believed that the one that carried the bodies of Concord's great citizens is still in the hands of the Dee Funeral Directors on Bedford Street, and it is shown from time to time on appropriate town occasions. The last person

to ride in this old hearse was Gladys Hosmer in 1970 at her own request, to be delivered to her grave as Thoreau and Emerson had been to theirs. As a P.S. to my former statement about the condition of the Hearse House, another Town Report of 1849 states: "they saw fit to remove the unsightly Hearse House which had always stood in the Church yard with the other carriage sheds." Charlie Dee still has some snow runners for the hearse in his barn. When someone died in the town, the church bell of the First Parish was rung: once for a man, twice for a woman, thrice for a child, followed by the number of years the person had lived.

In June, 1849, the citizens voted to establish an office of the Superintendent of Public Grounds who was to supervise the care of all burying grounds in town as well as the Battle Ground and the Common. John Shepherd Keyes was given this post, and in 1852 Henry Thoreau was hired by the town as a surveyor, and paid \$10.00 for his labor, to lay out a new street to pass by the cemetery. This was an extension of Captain's Lane and a short cut through to the old Bedford Road, and is what we now call Bedford Street. This had been a cart path but was always too wet and boggy in spring for wagons to pass through.

In 1855 the town purchased 25 acres of farm land from Deacon Brown, a descendent of Reuben Brown of Revolutionary fame. For many years this area had been called "Sleepy Hollow" – "a quiet spot for picnicking or relaxing in a lovely glade, an easy retreat on a Sabbath Day or summer twilight" to quite Caroline Ticknor from her book "Classic Concord". Emerson loved to roam these hills. Margaret Fuller often came to contemplate or read, Nathaniel and Sophia Hawthorn enjoyed the tranquility while their children played nearby. In their imaginations they would dream of the castle they would build someday on the ridge above, which has now become our famed "Author's Ridge", and where their graves now lie.

It was John Shepherd Keyes who instigated this land purchase, and was the overseer of the general plan for its use. The planners who were hired to accomplish the work were Horace Cleveland, an admirer of Emerson, and Morris Copeland, Esq., a famous landscape architect. Their firm was Copeland and Cleveland of Boston. The latter considered Sleepy Hollow to be his best work. They were careful to follow the natural forms of the land, keeping in harmony with nature and establishing this as a park for the town, as well as a Burying Ground. A natural amphitheater to the left of the Main Entrance was to be left forever untouched, perpetuated in its own natural state – perhaps Concord's first attempt at conservation land. The plans included a section for pauper burials, also another for unnamed babies.

Sleepy Hollow was consecrated on September 29, 1855 at 2:00 PM, and has been called "The Westminster Abbey of America". The program consisted of an oration by Ralph Waldo Emerson, an original poem read by William Ellery Channing, and an ode composed by Frankiin Sanborn, which was put to music and sung by a choir. The ladies did their part in raising money for the cause by putting on a Fourth of July Breakfast and turned over \$125.00 to the Cemetery Committee. After the dedication a "Tree Bee" had been organized whereby 100 trees were planted by families wishing to honor someone near and dear to them. Other "Bees" were periodically scheduled for beautifying the cemeteries or the streets in town. Mrs. Maria Holbrook was the first person to be buried here (in the center of the space) in 1855.

In 1859 a full-time gardener, James Wood, was hired to be in charge of the grounds. He was paid \$27.50 a month plus house rent and wood fuel, which he would cut from clearing the land. In 1862 a well was dug to provide him with water, and the following year George Clark gave a new pump for the well. The Committee urged better record keeping when it appeared that there had been some 600 people buried, but only 430 recorded. One of the hazards all cemeteries of this era faced was the damage done by "roaming cattle", and mending fences was a constant job.

In 1869 the town was able to purchase the area between New Hill and Sleepy Hollow. This land had been owned by the Middlesex Agricultural Society for many years, where they held the annual cattle shows and autumn fairs, but at this point there were new plans to relocate to larger quarters on the open land by the river beyond Belknap Street. There had been a track for horse racing which is still outlined by the oval pattern of Vesper Circle; and Charlie Dee Sr. will tell you that to this day, whenever there is a need to dig a grave in that area, they still find a layer of cinders which was that old track.

The purchase of this piece of land connected the two previously separated sites, now making one unit, and the title of "Sleepy Hollow Cemetery" was given to the entire area.

In more recent years more land has been added (see map on page 63):

1932 - the Gourgas piece on the north hill

1954 - the Bent land of 37.8 acres

1959 - the Borden land of 6 acres

1960 - the Louis Cave "Asparagus Farm" field of 25 acres

1975 - a gift from Miss Mary Chamberlain of 1.12 acres

As of May, 1989, there were 119 acres of Cemetery land.

The Chairman of the Cemetery Committee in 1864 was Mr. Louis Surette who started a permanent private fund for the support of Sleepy Hollow. \$1,025.00 was donated by eight public-spirited men (members of the "Social Circle" no doubt) to be used only if the department could not support itself by the purchase of cemetery lots, which were priced at \$14.00 at that time. The following year this money was put into the hands of three trustees to oversee its use. The Concord Music Society and the ladies of the town kept on raising money at public affairs and Fourth of July events to purchase more shrubs and ornamental trees to improve the beauty of the grounds.

When the old town jail, in which Henry Thoreau was incarcerated for his civil disobedience, was torn down (1875) the cemetery profited from the sale of the old stones which were sold for \$1,000.00. They were used to shore up the banking of the New Hill Ground which is the stone wall facing Bedford Street. Careful examination of some of these stones reveals grooves and marks for the bars across the old jail windows.

In 1879 Mr. George Tolman, who had grown up beside the Old Hill Burying Ground, realized that, even then, some of the inscriptions on the oldest grave stones were becoming illegible from exposure to the weathering elements, or disappearing for one reason or another, and conditions would worsen with time. Therefore, he went through a painstaking chore of recording every epitaph in the Old Hill and the South so that the information would not be lost. These record books are safely kept in our town library,

and as time leaves more damage in its wake, we should be forever grateful for Mr. Tolman's manuscripts.

In 1886 a serious fire burned through the area, destroying some of the valuable trees, and in 1888 more fences were put up at the adjoining properties to keep the neighboring animals out of the cemetery.

In 1891 a set of handsome iron gates were given to Sleepy Hollow by Mr. William M. Prichard, a native son, which gave new dignity to the hallowed grounds. Then in 1917, when the U.S. government was calling for scrap metal to be used in the war effort of World War I, the cemetery caretaker at that time turned them in for the worth of the metal materials. By 1975, when vandalism and a free "parking space" had become a real problem in this unprotected area, the town saw fit to install four new sets of gates at the four entrances, which has solved the problem for the cemetery caretakers very nicely.

On September 27, 1998, "The Knoll at Sleepy Hollow Cemetery" was dedicated for public use. This was the old "Asparagus Farm" land which the committee of 1960 had seen fit to buy for future expansion. The architect was Landscape Design Associates and the contractor was Littleton Environmental Services, Inc. One section of this property is given for Jewish family burials.

In all, there are nine burial sites in Concord. Besides the three that have been covered here, there are six others. Further down Bedford Street is St. Bernard's cemetery which was opened in 1864 for the Catholic population by the archdiocese of Boston. At the Massachusetts Correctional Institution in West Concord there is a cemetery where the unclaimed bodies of prisoners have been buried. To date there have been 212 people interred there over the years since 1878 when the Institution was opened. Each grave is just a cement block buried flat to the ground with the lettering MSP (Massachusetts State Prison) and a chronological number for each man. The system has changed in recent years so there are hardly any burials now because families are kept in closer touch with their relatives in prison.

The remaining four burial sites are the small pox family cemeteries of the 1700's: the Hosmer family plot behind 600 Main Street, the Chandler family plot on Barrett's Mill Road (left off Strawberry Hill Road by the entrance to the Rod & Gun Club), and the Potter lot on Fairhaven Road (south side of intersection with Route 2). There are probably ten people buried here from the "Pest House" epidemic of 1792. There was another Dudley family grave on Westford Road which I believe has now deteriorated to an unidentifiable condition. In these cases of death from small pox, the bodies were not allowed to be carried to the town burying grounds for fear of spreading the dreaded disease, and all clothing and bedding used by the victims had to be burned.

The focal point of Sleepy Hollow Cemetery is the beautiful Melvin Memorial statue "Mourning Victory", a national treasure, and the art work of Daniel Chester French, also a Concord man. He became one of the country's most famous sculptors, having done the "Seated Lincoln" for the Lincoln Memorial in Washington, D.C.; and his very first work having been "The Minute Man Statue" at the Old North Bridge, which he did at the early age of 22 years.

When President Lincoln called for volunteers to make up an army for the Civil War, among the 70 plus men who left from Concord were four brothers of the Melvin family. After the war was over, only one brother returned - James Melvin. Later on,

when his finances allowed, he commissioned his friend, Daniel French, to do a statue in memory of his lost brothers:

Asa was killed in the Battle of Petersburg and buried in an unknown grave;

John died in a military hospital – his body was packed in ice and sent home for burial in a family lot in Sleepy Hollow;

Samuel died in Andersonville Prison and was buried in the “Common Pit”.

The #40 grave on the map of Sleepy Hollow designates the grave of James, the surviving brother, and also his brother John.

“Mourning Victory” was dedicated on June 16, 1909 and this year of 1999 it is undergoing a restoration to level it from tipping, securing the foundation and refurbishing the beautiful pink Tennessee marble to its original condition. French chose his own burial place to be on the ridge above his statue (#16 on the map) where he and his wife are buried under the stone he designed himself.

Prior to Memorial Day each year approximately 1100 American flags are placed by the graves of all people who have served in any war or conflict in which our country has been involved. Then in a fitting ceremony of townspeople on November 11<sup>th</sup>, Armistice Day (or Veteran’s Day) in Sleepy Hollow, the Concord Fire Department conducts a burning of these and any other worn out flags that need to be properly destroyed.

The story of Sleepy Hollow Cemetery would not be complete without a few words about the Dee family and their contribution to this place and town. In 1855, at the age of 26, Joseph Dee came to this country from Ireland and subsequently bought the Fay farm on Bedford Street. At that time a man named Willard Farrar, a cabinet-maker, coffin maker and sexton of the First Parish Church, had been appointed to be the first burial agent for the town. The price of his coffins was \$6.00 and \$8.00, and by 1868 he became the first funeral director, and Joseph Dee was the caretaker of the cemeteries, as well as the grave-digger. In 1893 the two men started the business of the Farrar and Dee undertakers. Willard Farrar died in 1910 and the business was carried on as the Joseph Dee Funeral Business. This was passed on to successive members of the family and today is conducted by Charles Dee, Jr. and his sister Susan Dee. In those by-gone days, the records were kept by the Burial Agent and are still in the possession of the Dee Funeral Home. But also during the 1930’s, President Roosevelt’s WPA program employed secretaries to copy these records for the general public to use. They now can be found in the cemetery office on Bedford Street at the first gate of Sleepy Hollow, under the care of Tish Hopkins, the crew leader there. This gray building in the far left hand corner of Sleepy Hollow had originally been built for the #2 School of the Concord District School system in the early 1800’s. It is now used by the cemetery crew as their headquarters for the maintenance of the burying grounds. At one time this was used as a chapel, equipped with an organ where funeral services were conducted when Mr. Joseph Dee, Sr. was the undertaker.

In 1936 a second funeral service was started by Rothwell MacRae, a native son of Concord. Beginning with a small office in the old Livery stable on Walden Street, he moved on, in 1937, to buying the house, now at 74 Belknap Street, which had been renovated from two small houses being brought together.

By 1958 Rothwell, wishing to retire, sold his business to Edmund Tunncliffe, Sr., who carried on under the name MacRae-Tunncliffe Funeral Service. Edmund’s son,

“Ted” Jr., who was 12 years old when his parents came to Concord, is now the owner of the business, still at 74 Belknap Street in Concord, and still known as the MacRae-Tunncliffe Funeral Home.

Sleepy Hollow has now been accepted for listing in the National Register of Historic Places.

Renee Garrellick says, in her book “Concord in the Days of Strawberries and Streetcars”: “Visitors who come to see Concord often stop to wander among the old gravestones as if to feel the history that has come to rest here.” Surely Concord is a unique spot in our country and we who live here can feel great pride in all that has gone on before we ever appeared.

## THE LAST WORD ABOUT THE REV. PETER BULKELEY'S BURIAL PLACE

All these years people have been pondering the question about where Rev. Peter Bulkeley and his son, Rev. Edward Bulkeley, were buried. It is reasonable to believe that they would have been interred in Concord, but no grave markers have ever been found for either of them, here or elsewhere.

In the far right hand corner of the Old Hill Burying Ground is a very old brick vault which has no lettering nor marks of any kind to signify who is buried within, but it occupies a prime spot in the burying ground, and the supposition is that this might be the place for them. At one point in the 1960's, when some repair work had to be done on this brickwork, I knew that Charlie Dee, Sr. and a few others had been privy to see the interior of this tomb.

Last year a small group of devoted historians toyed with the idea of finding out for ourselves once and for all who is buried there. In our curiosity I wrote to Charlie Dee to ask what they had found then, and the feasibility of attempting to do something ourselves now.

Here is his answer - and the matter rests.

"The only reason we were allowed to enter the tomb at the time was because the entrance had become unsealed. Charlie Voigt and myself entered the tomb with flashlights and found the following: The tomb ceiling was lined with English brick, perfectly convexed and in very good condition.

"There were three coffin-shaped coffins on the right as we entered. The weight of the two top coffins had crushed the bottom coffin. On the left, there were three other coffins and the weight of the two top coffins had also crushed the bottom one. Each coffin had a hole in the upper part with a piece of glass covering what is called the viewing hole. Of course, the glass was so dirty with dust we had trouble looking into the coffins, but what little we could see, there was a perfect skeleton in each one. At the rear of the tomb, there were two coffins. One on top of the other. The bottom coffin was large, indicating a large man. This coffin had a square viewing hole opening with a dusty piece of glass covering. This was in contrast to the oval openings in the others. When I told Ruth [Ruth Wheeler] this story, she felt this tomb might have been a town tomb used when a person died in the winter. The remains would have been placed there until Spring for earth burial.

"I have always believed that early New England cemeteries were on hills because that was where the frost and snow would leave the ground first in the Spring and to make it easier to dig a grave.

"Considering that the first Church stood where the stone house is today on Lexington Road, and that important people of the community were buried close to the Church, it is possible that the large coffin is that of the Rev. Peter Bulkeley. This was alluded to me by Ruth, but of course, no positive proof.

"There is a perfect set of granite steps on the hillside in back of the stone house going up to an opening in the stone wall, near the tomb in question. I personally visualize pall bearers carrying coffins up these stairs and up the hill for interment in the tombs or for earth burials after a service in the Church.

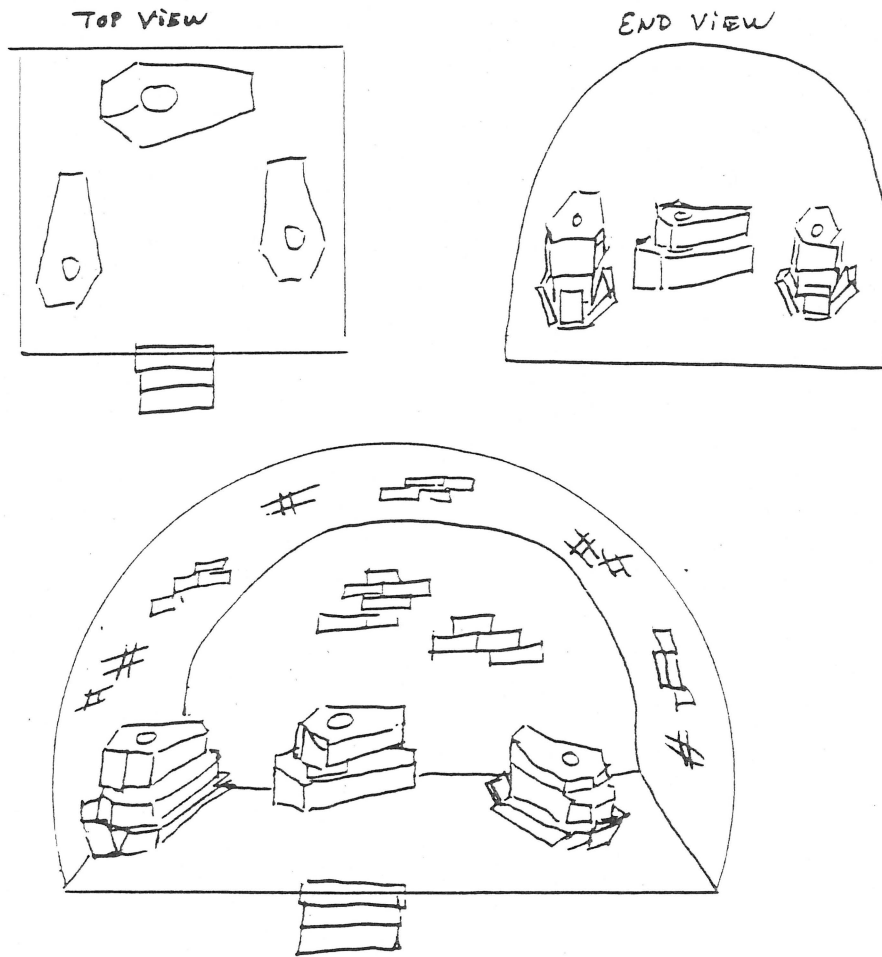
"I do not see any advantage of entering the tomb because there were no markings on the coffins and no way to identify the remains.

"Enclosed is a diagram of what we saw.

Sincerely,

Charles W. Dee

February 3, 1998"



The smaller coffins (woman's) had dainty oval viewing holes

The large coffin had a square viewing hole

The floor of the tomb was dirt

The tomb was about 15 feet x 15 feet

One could stand up straight in the tomb without much effort

February 3, 1998  
Charlie Dee *lu.*

## FOREWARD TO CEMETERY MAPS

In 1873 Mr. George Tolman, a native Concordian and a printer and proofreader, did his laborious work of recording all the inscriptions on all of the gravestones just as they were written in the old burying grounds in Concord at that time. His work included stones in the Old Hill and the South (Main Street) grounds. He gave a number to each stone:

- #1 - 481 to graves in the Old Hill Burying Ground;
- #482 - 710 to graves in the South Burying Ground;
- #711, 712 and 713 to the small pox family lots.

In 1977, Mr. Donald Pusch of Bedford, Mass. reviewed the same graves and made a transcript of his own about them, noting that some listed by Tolman were now missing, and that others had been added.

Realizing that the actual stones were still hard to find in the graveyards, I have endeavored to chart the location of each stone, but only in the Old Hill. I find there is an existing map of the South (included here), and the private small pox family graves can be found by following the directions mentioned by Tolman and Pusch.

I have followed the same numbering system used by Tolman and Pusch and divided the Old Hill ground into 20 sections, using one sheet of paper for a map of each section. I have added alphabet letters to designate some locations that they did not mention, for instance the names of people buried in the tombs. Since there were no epitaphs for these people, Mr. Tolman did not include them, but I felt it was necessary to show their locations on my chart.

I have taken the liberty of correcting any errors on the original transcript that I could prove wrong (in pencil so they may be erased if anyone sees fit to do so) and in five cases where Tolman had indexed women under their maiden names, I have listed them under their married names in my index, since they were buried with their husbands in each instance: example Mary Hartwell Brown. Her name appears on the stone as Mary Hartwell, wife of Roger Brown, and since they are buried together in the same tomb I have listed her as Mary Hartwell Brown (Tolman listed her under H for Hartwell).

I have used four sizes of shapes to designate the proportionate size of each stone:

- #1 - very small or broken off
- #2 - small to medium
- #3 - large
- #4 - very large or prominently important.

# St. Bernard's Parking Lot



St. Andrew's Church

SHEET NUMBER

1.

NORTH (APPROX.)

Y.  
# 1-23.

Tree

1785  
Elizabeth  
Maynard  
58  
14.

1801  
Laron  
Maynard  
32  
15.

?

1821  
Susan  
Brown  
45  
16.

1802  
Capt.  
Daniel  
Brown  
69  
17.

1750  
Elizabeth  
Morrise  
39  
18.

1819  
John  
Blood  
73  
23.

1798  
Thomas  
Brown  
27  
19.

1731  
Elizabeth  
Blood  
68  
20.

1775  
Elizabeth  
Blood  
34  
21.

1711  
Jonathan  
Knight  
48  
22.

1734  
Priscilla  
Clams  
29  
11.

1739  
Mary  
Parling  
71  
12.

1754  
Mary  
Parling  
63  
13.

1740  
Daniel  
Marion  
10.

1717  
Wm.  
Russell  
51  
1.

1773  
James  
Russell  
77  
2.  
Tree

1738  
Susannah  
Russell  
37  
3.

1748  
Jacob  
Russell  
23  
4.

1754  
Capt.  
Eliaser  
Melvin  
53  
5.

1745  
David  
Melvin  
56  
6.

1737  
Jonathan  
Melvin  
49  
7.

1726  
John  
Melvin  
74  
8.

OH B R  
Graves  
1968

1754  
Mary  
Melvin  
98  
9.

Bugh

(Tree)

Stone Wall

Flag Pole

Entrance

Brick End House

Path

# Catholic Church

Trees

Abraham Wood	Roger Gibson 1840 Mary Hartwell 1813	Ezra Ripley D.D.	Peter Barrett James Barrett	White Kettell Shoreau	Tilly Merrick
A.	B.	C.	D.	E.	F.

(Tomb I)

Tomb I  
A-F  
714  
#24-56.

1852  
#24 Paul  
75. Maria  
71 Rebecca Adams

1799  
#25 Hugh Carrell 60

1756  
#26 Abraham Temple  
#27 James Temple

1750 Sarah Pease 27  
1750 Mary Pease 28  
1750 Susanna Pease 29

1752-1744  
#30 Emu Willoughby Wrecker 37  
Sarah Wrecker 75

1815  
#32 Maria Barker 72  
Tree

1756  
#33 Richard Temple 63  
1771  
#34 Abigail Temple 77  
1753  
#35 Benjamin Temple 61

1734  
#36 John Temple 74

1738  
#37 Deborah Temple 86

1743  
#38 Deborah Temple 91

1778  
#39 Betty Temple 85

1725  
#40 Edward Wright 69

1717  
#41 Peter Wright 53

1691  
#42 Edward Wright  
#43 Eliza Wright 8

1704  
#44 Judith Barker 58

1816  
#43 John Temple 69

1807  
#44 Polly Temple 20

1806  
#45 James Temple 41

1806  
#46 John Temple 26

1806  
#47 David Temple 24

1806  
#48 Peter Temple 22

1783  
#49 Angel Temple 33

1782  
#50 Abigail Temple 34

1786  
#51 Abigail Temple 63

1738  
#52 James Blood 81

1796  
#53 Purchase  
#54 See 3  
#55 Nathan  
#56 See 1

1812  
#55 Abigail Dwyer 73

Tree  
#56 Mary Blood 34

?

Bush

Tree

P.A.T.H.

Catholic Church

*Handwritten scribbles*

3

T.  
111  
97-105  
90-94  
76-82  
#61. - 68.

Wood | Brown | Ripley | Barrett | White | Merrick

1807  
Alisha Flint 41  
61.

1818  
Alisha Auburn 30  
62.

1827  
Patty Auburn 54  
63.

1796  
Sarah Mignott 64  
64.

1753  
Samuel Husband 66  
65.

1747  
Hannah Husband 89  
66.

1738  
Jonathan Husband 70  
67.

1725  
Hannah Tamplin 40  
68.

1730  
Samuel Clark 83  
76.

1732  
Rachel Clark 68  
77.

1790  
Capt. John Mignott 39  
78.

1738  
John Husband 10 m. 88  
79.

1746  
Dorcas Husband  
80.

1746  
Jonathan Husband 5 m. 81  
81.

1736  
Jonathan Husband 8  
82.

1786  
Euliah Mignott 92  
97.

1778  
Mary Mignott 87  
98.

1778  
Timothy Mignott 87  
99.

1760  
Mary Mignott 61  
100.

1803  
Dorcas Mignott 91  
97.

1766  
Samuel Mignott 60  
92.

1792  
Mary Mignott 54  
93.

1813  
Capt. John Mignott 78  
94.

1786  
Euliah Mignott 92  
97.

1778  
Mary Mignott 87  
98.

1778  
Timothy Mignott 87  
99.

1760  
Mary Mignott 61  
100.

1753  
Daniel Mignott 70  
101.

1737  
Sarah Mignott 102  
102.

1734  
Capt. John Mignott 68  
103.

1735  
James Mignott 83  
105.


1746  
John Mignott 5  
111.

1687

?

St. Bernard's Parking Lot

Catholic Church



4. # 112.-114.

John  
Bliss

1794  
Abigail  
Cushing  
65

112.

1759  
Helen  
Cushing  
5

113.

1788  
Dr. John  
Cushing  
60

114.  
4.

St. Bernard's Parking Lot

1773

John  
Jack  
60

441.

1863

Susan  
Hoerner  
87

119.

1819

Susan  
Hoerner  
87

118.

S. Whitaker ?

S.

1791

Lidia  
Mann  
43

115.

1795

Silas  
Mann  
43

1788

Silas  
Mann  
43

116.

1756

John  
Whitaker  
81

117.

1790

John  
Whitaker  
81

426.

1755

John  
Whitaker  
81

427.

1750

Mary  
Hunt  
92

418.

1765

John  
Hunt  
92

419.

Grace  
wheat  
footstone

Reuben  
Hunt

Meriam  
Short

441

426 - 427

418 - 419

S.

115 - 119

5.

1733 1759  
 Martina Mumot 40  
 106.  
 Gumbo Mumot 65  
 107.

(Tree)  
 1746 1677  
 Elizabeth Misset 81  
 108.  
 Joseph Meekam 47  
 109.  
 1st marked grave  
 1818  
 Jonas Wright 58  
 110.

1718  
 Timothy Wheeler 57  
 95.

1716  
 Jonathan Wright 77  
 96.

1755 1763 1766  
 Ebenezer Hubbard 54  
 83.  
 Mary Conant Hubbard 59  
 84.  
 Rhebe Hubbard 3  
 85.

1771 1807 1807 1817  
 Rhebe Hubbard 4  
 86.  
 Hannah Hubbard 75  
 87.  
 Ebenezer Hubbard 82  
 88.  
 Samuel Hubbard 46  
 89.

1720 1681  
 Sarah Huston 96  
 69.  
 Meriam Meriam 72  
 70.

1693 1724 1731  
 Meriam Meriam 82  
 71.  
 Meriam Meriam 85  
 72.  
 Meriam Meriam 86  
 73.

1774 1750  
 Dorothy Hunt 88  
 74.  
 Woodruff Meriam 74  
 75.

6. Headstones  
 U.  
 106-110  
 95-96  
 83-89  
 # 69-75

Elizabeth Heywood

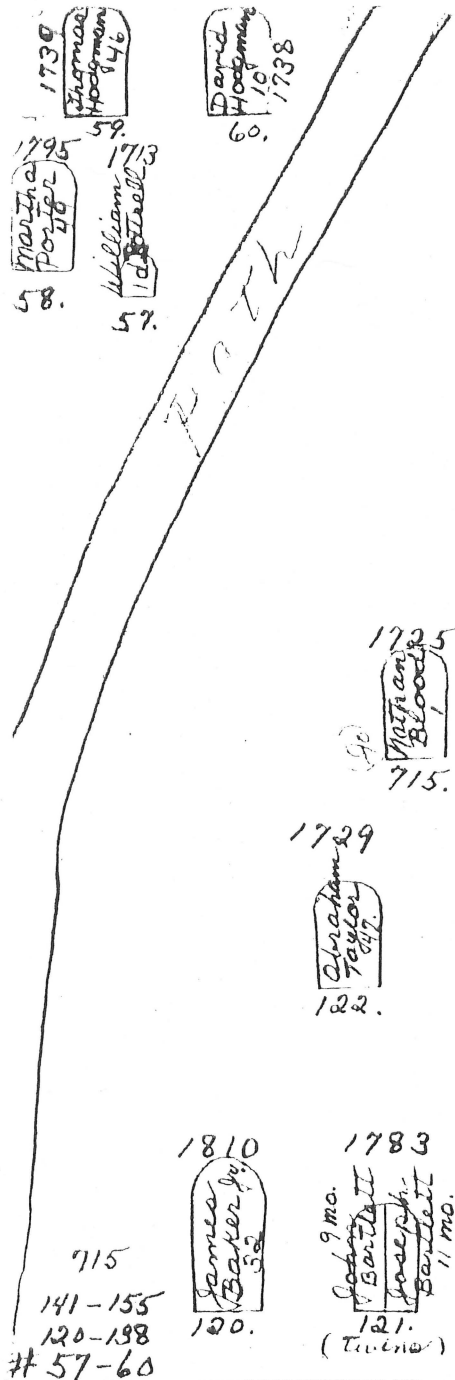
Emilia Herrens

Path

No markings

?

Dorothy Adams



1730  
Thomas Hodgman 846  
59.  
1779  
Martha Porter 418  
58.  
William 1773  
10  
57.

David Hodgman 10  
60.  
1738

Tree

1790  
Nathan Blood 1  
1715  
1729  
Abraham Taylor 417  
122.

1758  
Jonathan Blood 79  
122

1715  
Sarah Blood 81  
133

1810  
James Baker 58  
120.

1783  
John V. Bartlett 9 mo.  
Joseph Bartlett 11 mo.  
121.  
(Twins)  
123.

1740  
Jonathan Ball 18  
124.

1724  
Hannah Ball  
124.

?  
SI  
125.

1734  
Caleb Ball 46  
126.

1726  
Blanche Ball 15  
127.

1726  
Mary Ball 63  
128.

1725  
Nathaniel Ball 62  
129.

1753  
Experience Ball 63  
130.

1738  
Benjamin Ball 36  
131.

1791  
Mary Chandle 74  
145.

1753  
Mary Chandle 36  
146.

1746  
Mary Chandle 26  
147.

1757  
Dorcas Chandle 84  
151.

1766  
Abigail Chandle 85  
148.

1743  
Samuel Chandle 70  
153.

1755  
Charles Brown 79  
149.

1730  
Samuel Chandle 23  
153.

1798  
Sarah Bryant 10 mo.  
154.

?

1688  
House  
150.

1716  
Robert Chandle 80  
155.

1698  
Eleanor Ball 48  
141.

?  
EL  
142.

?  
B  
143.

1697  
Luce P. Ball 80  
144.

Tree

Tree

Tree

Y.

Brick End House

yard

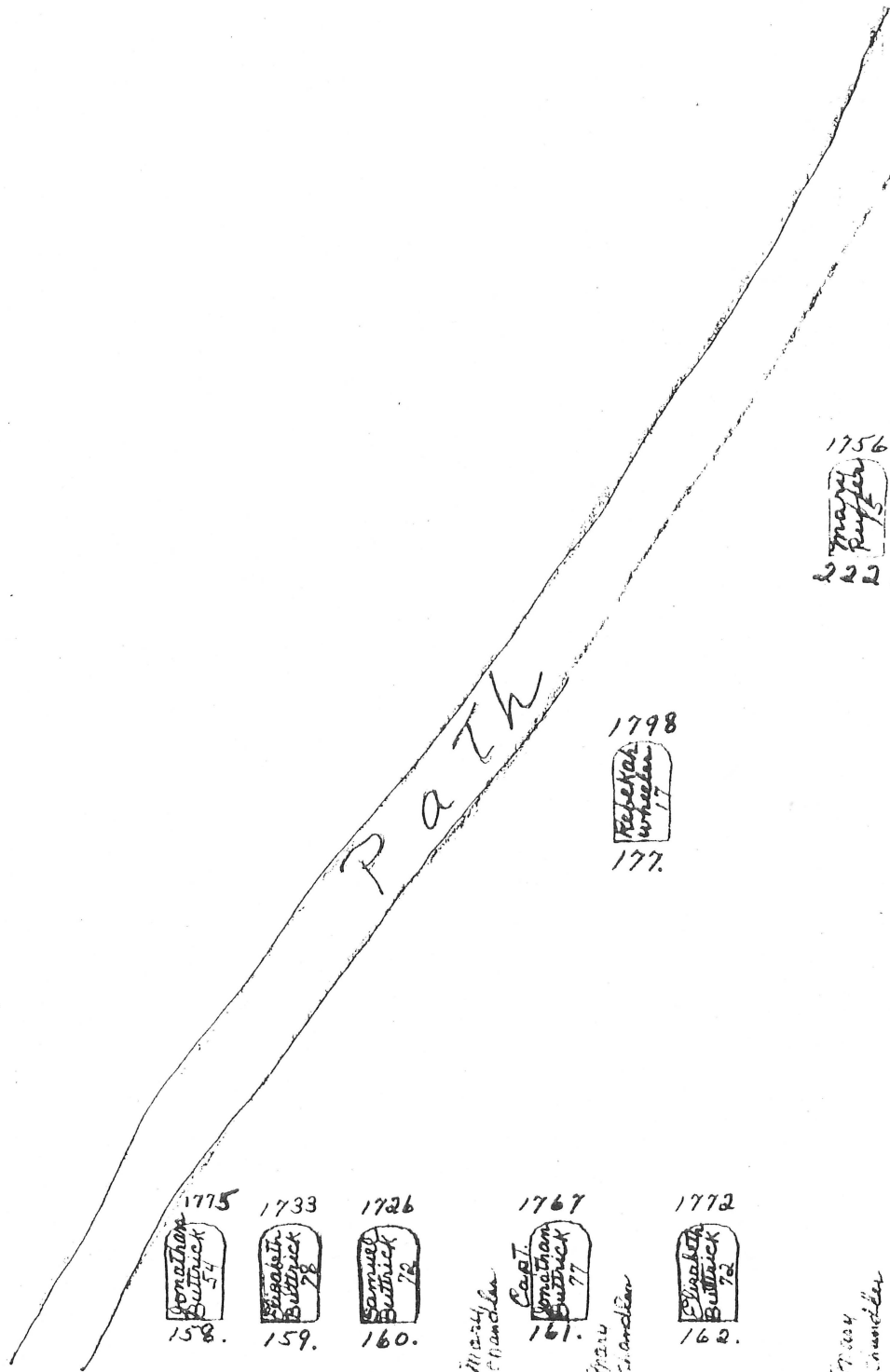
Brown

Y.

House

302  
 255-257  
 222-223  
 177-182  
 #158-165

B.



1775  
 Dorothy Adams  
 54  
 158.

1733  
 Elizabeth Wheeler  
 28  
 159.

1726  
 Samuel Buttrick  
 76  
 160.

1767  
 Mary Chandler  
 77  
 161.

1772  
 Elizabeth Wheeler  
 72  
 162.

Mary Chandler

Dorcas

Samuel

John Chandler

Ornah Bryant

John Chandler

Dorothy Adams Wheeler Heedrich

1730  
 John Wheeler  
 902.

1727  
 Elizabeth Wheeler  
 193  
 255.

1724  
 John Wheeler  
 93  
 256.

1721  
 Samuel Buttrick  
 162  
 257.

holly tree

1756  
 Mary Puffer  
 222.

1801  
 Elizabeth Wheeler  
 223.

1798  
 Rebecca Wheeler  
 17  
 177.

1797  
 John Wheeler  
 69  
 178.

1752  
 Elizabeth Wheeler  
 37  
 179.

1777  
 John Wheeler  
 69  
 180.

1767  
 Elizabeth Wheeler  
 42  
 181.

1771  
 Sarah Brooks  
 25  
 182.

1799  
 Sarah Lawrence  
 39  
 163.

1810  
 Sarah Lawrence  
 65  
 164.

1746  
 Sarah Brooks  
 76  
 165.

1766  
Dorothy  
Dillan  
309  
305.

Jesse Wheeler  
Daniel Wheeler  
1802  
G.

Jon. A. Hedretho  
Tomb  
1802  
H.

Francis Jarvis's Tomb  
1802  
I.

Thomas Hubbard  
Tomb  
1802  
J.

(Tomb II)

1730  
John  
Stow  
4  
302.

1757  
Elizabeth  
Stow  
73  
303.

1727  
Harrah  
Stow  
6  
Joseph  
Stow  
3  
304.

1718  
Ruth  
Stow  
48  
258.

1717  
Martha  
Stow  
90  
259.

1684  
Marion  
Stow  
63  
260.

Truly  
tree

1790  
Elizabeth  
Stow  
77  
261.

Stump

1734  
Mary  
Whittemore  
38  
264.

1734  
Lieut.  
Benjamin  
Whittemore  
65  
265.

ER  
X.

1770  
March  
Brooks  
15  
183.

1738  
Noah  
Brooks  
21  
184.

1768  
Elizabeth  
Brooks  
8  
184.

1767  
Anna  
Brooks  
19  
185.

1758  
Samuel  
Brooks  
63  
186.

1782  
Elizabeth  
Brooks  
73  
187.

1812  
Samuel  
Brooks  
72  
188.

1766  
Head  
Stone  
broken

1767  
Dorothy  
Brooks  
90  
167.

1747  
Lieut.  
Hugh  
Brooks  
70  
168.

1761  
Margaret  
Brooks  
80  
169.

1733  
Mrs.  
Daniel  
Brooks  
69  
190.

1769  
John  
Dillon  
30  
139.

Maria  
Stow

Elisha  
Brooks

1812  
Elizabeth  
Chambers  
16  
156.

2024  
tree

tree

X.  
G.-J. Tomb II.

302-305  
258-261  
224-225  
183-188  
166-170  
#139. 156.

9.

Brown House

DAR House  
Space

1777  
Parker  
Hunt  
83  
420.

1781  
Meriam  
Hunt  
108  
421.

1790  
Mary  
Hunt  
84  
422.

1790  
Deac.  
Simon  
Hunt  
87  
423.

1796  
Rebecca  
Hunt  
110  
424.

1805  
Thomas  
Hunt  
82  
425.

John  
Vaughan  
85  
427.

Tree

1762  
Grace  
Wheat  
42  
411.

1793  
Jonas  
Ganey  
6  
472.

1775  
Mary  
Heath  
4  
413.

1759  
Mary  
Heath  
88  
414.

1701  
John  
Heath  
55  
415.

1736  
Limoth  
Heath  
4  
417.

1795  
Thomas  
Stone  
87  
403.

1813  
Martha  
Stone  
76  
404.

1791  
Capt  
John  
Stone  
63  
405.

trash

1825  
James  
Munroe  
4  
406.

1813  
Mary  
Munroe  
4  
407.

Tree

Charles  
River  
Bridge

T a t h

1772  
Lydia  
Harwood  
10  
371.

?  
372.

1778  
Lydia  
Harwood  
81  
343.

1717  
John  
Smedley  
7  
344.

(font  
stone)

1740  
Joanna  
Harwood  
4  
345.

1780  
Cinda  
Harwood  
89  
346.

1774  
Mary  
Harwood  
8  
347.

1799  
Rachel  
Harwood  
10  
348.

Joseph  
Merrill

?

1814  
Heppath  
Merrill  
174  
322.

1808  
Jonas  
Veywood  
87  
323.

1805  
Ann  
Veywood  
79  
324.

1795  
Ruth  
Veywood  
85  
325.

1794  
Rebecca  
Veywood  
87  
326.

1757  
Elizabeth  
Veywood  
100  
327.

1750  
Samuel  
Veywood  
63  
328.

1721  
John  
Veywood  
101  
329.

1717  
Deac.  
John  
Veywood  
57  
330.

(fontstone)  
331.

430  
420-425  
411-417  
403-407  
371-372  
343-348  
322-331

Wheeler

Hildreth

Jarvis

Hubbard.

Tree  
Jacob  
Thompson  
80

# St. Bernard's Parking Lot

1737  
 Mercy  
 Hunt  
 87  
 438.

1733  
 Mercy  
 Hunt  
 84  
 439.

1718  
 Mercy  
 Hunt  
 50  
 440.

1727  
 Mary  
 Hunt  
 84  
 431.

Simon  
 Hunt

1717  
 Jeremiah  
 Hunt  
 86  
 432.

1755 1760  
 Rebecca  
 Hunt  
 25  
 433.

Mary  
 Hunt  
 76  
 434.

1702  
 Simon  
 Hunt  
 80  
 434.

1795  
 Paul  
 Busby  
 442.

Thomas  
 Hunt

1778  
 Mary  
 Hunt  
 85  
 435.

1785  
 Jeremiah  
 Hunt  
 59  
 436.

Jake  
 Brown  
 441.

# 442  
 438-436

Elizabeth  
Stow  
(Stump)

- 1841  
Isabel Brown 61
- 1838  
Dwight Brown 63
- 1817  
Dwight Brown 48
- 1814  
Don Carlos Brown 39
- 1811  
Annika Brown 64
- 1799  
Major Abigail Brown 53
- 1790  
Abigail Brown 21
- 1791  
Hester Hoar 75

Samuel  
Brooks

- 1744  
Samuel Harwell 78
- 1740  
Samuel Harwell 5
- 1740  
Elizabeth Harwell 2
- 1740  
Joseph Harwell 6

- 1767  
Jacob Taylor 73
- 1764  
Sarah Taylor 62
- 1816  
Joe Brooks 71
- 1791  
Puzh Brooks 45
- 1795  
Abigail Brooks 32
- 1812  
Mary Brooks 45
- 1776  
Capt. Jonathan Brooks 72

- 1794  
Joe Brooks 78
- 1798  
Anna Brooks 75

Amiel  
Brooks

- 1736  
Mary Brooks 11

- 1867  
Abel Brooks 78
- 1850  
Mary Brooks 52
- 1840  
Elizabeth Reed 74
- 1804  
Abel Brooks 78
- 1803  
Elizabeth Brooks 78
- 1812  
Phoebe Peabody 75

- 1790  
Thomas Brooks 90
- 1784  
Hannah Brooks 80


5/ 1853  
Jonas Harwell  
Andrew Harwell  
Dorcas Harwell  
1790  
Alanna Harwell  
Dom. 1824

- 1807  
Sarah Warren 4
- 1805  
Estaline Warren 11 mo.

- 1747  
Peruiah Merriam 26

- 262-269
- 226-234
- 217-220
- 189-195
- 171-174
- 157.

4th Section of Brown House



Tree

Tree

1796 1792 1793 1796

Such Portal 408.  
 William 34 Kibbitz 409.  
 Sarah 36 Kibbitz  
 Samuel 410.

# Path

W. H. N. H.  
 Rachel  
 Hartwell

1772  
 William  
 Hartwell  
 349.

1783  
 Simon  
 Hartwell  
 350.

1710  
 Margery  
 Pallet  
 347.

1847  
 Sarah  
 Swann  
 351.

1843  
 Ephraim  
 Merriam  
 352.

1822  
 William  
 Swann  
 353.

1803  
 Elizabeth  
 Merriam  
 354.

1796  
 Abigail  
 Merriam  
 355.

1766  
 Dorothy  
 Merriam  
 356.

1782  
 Nathan  
 Merriam  
 357.

1804  
 Daniel  
 Merriam  
 358.

1768  
 Sarah  
 Hartwell  
 333.

1774  
 Rachel  
 Hartwell  
 334.

1776  
 Jonathan  
 Hartwell  
 335.

1716  
 Amos  
 H.  
 L.  
 (Talman)  
 331.

1774  
 Abigail  
 Davis  
 336.

1770  
 Elizabeth  
 Merriam  
 337.

W. H.  
 Footstone  
 (original)  
 (331.)

Tomb  
 Japhin Hubbard

1847  
 Jacob  
 Brown  
 306.

1834  
 Elizabeth  
 Farmer  
 307.

1816  
 Jacob  
 Brown  
 308.

1815  
 Mary  
 Brown  
 309.

1773  
 Elizabeth  
 Brown  
 310.

1777  
 Ruth  
 Brown  
 311.

1778  
 Elizabeth  
 Brown  
 312.

1785  
 Rebecca  
 Fletcher  
 313.

1772  
 Samuel  
 Fletcher  
 314.

Thomas  
 Hunt  
 315.

1830  
 James  
 Hunt  
 315.

K-L.  
 408-410  
 374  
 349-358  
 333-337  
 306-315  
 #283-285

Elizabeth  
 Stow

Abel  
 Brown

Alisha  
 Brown  
 James  
 Brown  
 Dorcas  
 Brown

Jerusha  
 Brown  
 Alisha  
 Brown

Abigail  
 Hoar

1777  
 Simon  
 Hunt  
 315.

1796  
 Thomas  
 Hunt  
 315.

1767  
 Thomas  
 Hunt  
 315.

Tom  
 Hoar

ST. Bernard's Parking Lot

1816  
Enoch Bond  
444.

John  
Varnum

1808  
Garry  
Smith  
3 mo.  
443.

Tree

1785  
Joshua  
Bond  
40  
438.

1756  
Vladimir  
Bond  
1  
439.

1767  
Vladimir  
Bond  
10  
440.

1781  
Abijah  
Bond  
54  
445.

1816 1786  
Nathan  
64 Bond  
Elyse  
60 Bond  
446.

Timothy  
Herald

Lucy Paster  
Miriam +  
Sarah Kibby  
Samuel  
Kibby

Tree

Path

443-446

142 # 438-440

15. # 175  
End of  
N.A.P. House

Thomas  
Brooks  
Hannah  
Brooks

317 - 321  
286 - 288  
270 - 278  
235 - 243  
196 - 209

1788  
196.  
1788  
196.  
1788  
196.  
1788  
196.

1786  
197.  
1786  
197.  
1786  
197.  
1786  
197.

1806 1804  
198. 199.  
1773  
200.  
1768  
201.  
1781  
202.  
1789  
203.  
1769  
204.  
1785  
205.  
1795  
206.

(Tree)

1786  
175.  
1786  
175.  
1786  
175.  
1786  
175.

Bush

1796  
207.  
1791  
209.  
1791  
209.  
1791  
209.

Nathaniel  
1791  
209.

Anna  
Brooks

1812  
235.  
1798  
236.  
1767  
237.  
1767  
238.

1798  
236.  
1767  
237.  
1767  
238.

1767  
237.  
1767  
238.

1767  
238.

1775  
239.

1812  
240.  
1812  
241.  
1810  
242.

1812  
241.  
1810  
242.

1810  
242.

1791  
243.

Timothy  
Hoar

1773  
270.  
1767  
271.  
1784  
272.  
1772  
273.  
1744  
273.

1767  
271.

1784  
272.  
1772  
273.

(Tree)

1772  
273.  
1744  
273.

1815  
275.  
1778  
276.  
1810  
277.  
1786  
278.

1778  
276.  
1810  
277.  
1786  
278.

1810  
277.  
1786  
278.

Nancy  
Flint

1812  
317.  
1820  
318.  
1826  
319.  
1822  
320.  
1822  
321.

1820  
318.  
1826  
319.  
1822  
320.  
1822  
321.

(Slump)

1826  
319.  
1822  
320.  
1822  
321.

1822  
320.  
1822  
321.

1822  
321.

Thomas  
Hunt

Thomas  
Hunt

1809  
286.  
1802  
287.  
1784  
288.  
(716 Road)

1802  
287.  
1784  
288.

1784  
288.

(Tree)

Stone Wall  
4 feet  
part  
church

15.

1776  
John  
Beaton  
74

1764  
Rev.  
Daniel  
Bliss  
50

1776  
Rev.  
William  
Emerson  
33

1814  
Capt.  
Robert  
Mansfield  
44

1864  
Mary  
Kathryn  
85  
(reborn)

Tree

447.

448.

449.

1768

Lilly  
Merritt  
39

Mary  
Wagonham  
64

1794

path

1778  
Frances  
Whipple  
49

tree

1782 1802  
Keggs  
S. Wheeler  
52

John +  
Daniel  
Meriam

1789  
Martha  
Meriam  
34  
359.

1775  
Eleanor  
Meriam  
83  
360.

1775  
Esther  
Meriam  
56  
361.

1769  
Samuel  
Meriam  
57  
362.

1833  
Joanna  
Baker  
68  
363.

1768  
Lucy  
Hoomer  
18  
364.

1801  
Mary  
Hunting  
62  
365.

1824  
Rebecca  
Hunting  
84  
367.

Stabel  
Hobbes


1823  
Polly  
Dugger  
47  
358.

1796 1822  
St. Elizabeth  
Hunt  
39  
replacement  
of Baker  
Stone  
(719 Proof)

1787  
Thomas  
Homer  
84  
340.

1791  
Prudence  
Homer  
84  
341.

1831  
Dinah  
Homer  
90  
342.



- 447-449
- 396-397
- 386-387
- 375-376
- 359-367
- M-N Tomb III
- 338-342

Edward  
Hunt  
Happold  
Hunt

Elizabeth  
Hunt

Abigail  
Hunt

Joshua  
Stone

John Brown  
Mary Brown  
Rebecca Brown  
Lucy Brown

16.

ST Bernard's ↑ Parking Lot

Nathan Bond

V.  
466 - 468  
727  
462 - 464  
# 450. - 458.

17.

1770  
John  
Hill  
59  
450.

John  
Beaton

1784  
Eliabeth  
93 Dady  
71 Mary  
1812  
1785?  
D. H.  
1788  
Rebecca  
Clark  
70  
1809  
Benjamin  
Clark  
71  
1805  
Eliabeth  
Clark  
83  
453. V. 454. 455. 456.

Rev  
Daniel  
Bliss

1778  
Jr.  
Gorton  
Green  
48  
451.

Rev  
William  
Emerson

Tree  
1801  
Lucy  
Hulse  
71  
466.

1777  
Samuel  
Woolly  
82  
457.

1770  
Sarah  
Green  
88  
452.

Tree  
1812  
Elych  
Hulse  
36  
1813  
Susan  
Hulse  
8  
467. 468.

1779  
Mary  
Woolly  
78  
458.

1790  
Emmie  
Cogswell  
3  
462.

1786  
Eunice  
Cogswell  
36  
463.

1782 1782  
Bridget  
18 Cogswell  
Eunice  
Cogswell  
464.

Tree

1808  
Emerson  
Cogswell  
64  
727.

Mary  
Kathrens

17.

Tomb 11.  
 289-299  
 299-282  
 244-254  
 O.-P  
 210-216  
 #176.

1777  
 Hannah  
 Stearns  
 42

1790  
 Hannah  
 Adams  
 88

1774  
 Lydia  
 Chandler  
 60  
 211.

1778  
 Lydia  
 Chandler  
 2  
 212.

1780  
 Sarah  
 Smith  
 64  
 214.

1771  
 William  
 Barrett  
 26  
 215.

1788  
 Sarah  
 Barrett  
 31  
 246.

1824  
 Stephen  
 Barrett  
 74  
 247.

1845  
 Robert  
 Barrett  
 90  
 248.

1729  
 Col.  
 James  
 Barrett  
 69  
 249.

1779  
 Deacon  
 Thomas  
 Barrett  
 70  
 250.

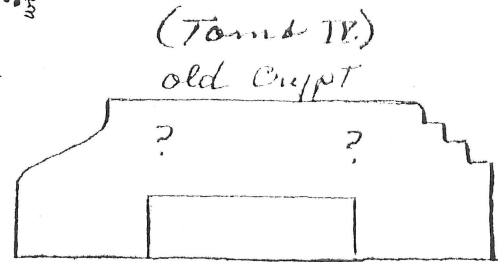
1832 - - - Reuben 84  
 1823 - - - Emily Brown 69  
 1776 - - - Sally & Reuben 76  
 1751 - - - Deacon Reuben 78  
 1854

1801  
 Sarah  
 Barrett  
 19  
 251.

1801  
 Sarah  
 Barrett  
 23  
 252.

1807  
 Hannah  
 Barrett  
 61  
 253.

1816  
 Capt.  
 James  
 Barrett  
 70  
 254.



(Tomb 11.)  
 old Crypt

O. probably P.  
 Rev. Peter Bulkley?  
 and  
 Rev. Edward Bulkley?  
 Ruth Wheeler History  
 page 24

Cherry  
 Brown

1790  
 Elizabeth  
 Hunt  
 45  
 289.

1775  
 Rebecca  
 Hunt  
 33  
 290.

1812  
 Anna  
 Brown  
 59  
 279.

1819  
 William  
 Brown  
 57  
 280, 281.

1744  
 Abigail  
 Brown  
 54  
 281.

1788  
 Dea con  
 Ephraim  
 Brown  
 78  
 282.

1775  
 Peter  
 Bulkley  
 27  
 291.

1787  
 Mary  
 Brown  
 20  
 292.

1788  
 Elizabeth  
 Brown  
 51  
 293.

1821  
 Elizabeth  
 Brown  
 51  
 294.

1807  
 Charles  
 Brown  
 46  
 295.

1794  
 Nancy  
 Brown  
 46  
 295.

1817 Abigail 296.  
 1828 20 Bailey 297.  
 1803 15 Bailey 298.  
 1803 8 Bailey 299.  
 1803 15 Bailey 299.  
 1811 David 299.

Mary Katherine

Mary Ingraham

Powder House  
(Magazine)

(Tree)

1825 Col. John Buttrick 398.  
1812 Lydia Buttrick 399.  
1791 John Buttrick 400.  
1811 Bush  
John Buttrick 402. (Tree)

1797  
John Merrick 388.

1861  
Sarah Bourne 389.

1820  
Samuel Buttrick 390.

1814  
Samuel Buttrick 391.

1803  
Lucy Buttrick 393.

1811  
John Buttrick 394.

1854  
Rebecca Buttrick 395.

1784  
David Wheeler 380.

1775  
Sarah Wheeler 381.

1833  
Josiah Meriam 382.

18-  
Anna Meriam 380.

1815  
Mary Meriam 383.

1822  
Oliver Meriam 384.

1803  
Joseph Buttrick 385.

1814  
Samuel Buttrick 392.

Anna Hamner

Mary Hitting

Nathaniel Hitting

E. X. ?

Anna Butler 377.

Betty Butler 378.

Charles Butler 379.


1806  
Mary Powell 368.

1833  
Dea. John Wade 369.

1849  
Mary Wade 370.

Tomb III)

(Tree)



W. 398 - 402

388 - 395

720

377 - 385

368 - 370

Q - R. Tomb III

717 - 718

19. # 300 - 301

William Brown

R.  
Thomas Flint  
age 72  
(obliterated)  
717.

James Barrett

1781  
Parcey Potter 300.

1821 1834  
John Potter 718.  
Sarah Potter

1792  
Parcey Parks 301.

William Parkman

William Brown

John Brown

John Brown

Stone Wall

2400 1850 1850 1850 1850 1850

Stone Post

1824  
James Dalton  
38  
473.

1821  
Priscilla Daggett  
476.

1819  
Frederick Bugbee  
477.

1819  
Thomas Bugbee  
478.

1822  
Elizabethannah  
479.

Path

(Tree)

(Tree)

1817  
Anna Curtis  
16  
469.

1822  
Elizabeth Curtis  
19  
470.

1815  
George Munroe  
10 mo.  
480.

1817  
William Blood  
481.  
1817  
Elizabeth Blood  
482.  
died same day

1786  
Lydia Plattman  
471.

1787  
Lydia Plattman  
46.  
472.

(Tree)

(Tree)

1789  
Hannah Plattman  
461.  
1789  
Suzanna Plattman  
deceased

Emerson Cogswell

1792 1791  
Anna Cogswell  
6  
465.

(Buttrick)  
last marked grave  
1827  
Mary Cogswell  
38  
723.  
1846  
William Cogswell  
48  
724.  
1805  
John Cogswell  
30  
(Buttrick)

1824  
Sally Wright  
459.

1794  
Hepzibah Wright  
35  
460.

1840  
Baron Wright  
45  
721.

1813  
Rebecca Wright  
40  
722.

1801

469-481  
465  
721-724  
20. # 459-461

Powder House

(Tree)

John Buttrick

Lydia Buttrick

John Buttrick

Cather Buttrick

12.

## SOME INTERESTING GRAVES TO LOOK FOR IN THE OLD HILL BURYING GROUND

1. Hugh Cargill: philanthropist, worked for the poor
2. Edward Wright: early founder and fur trader
3. Abigail Dudley: music in the Meeting House
4. Rev. Ezra Ripley: minister of the town for 62 years, the Old Manse
5. Sally Wheeler: lived to be 99 years old
6. Seven primitive stones with no markings
7. Col. James Barrett: "at the bridge" on April 19, 1775
8. Col. Nathan Barrett: Revolutionary hero
9. Deacon Reuben Brown: saddler, Revolutionary War
10. ?Rev. Peter Bulkeley: founder and 2<sup>nd</sup> minister of the town
11. ?Rev. Edward Bulkeley: 3<sup>rd</sup> minister of the town
12. Col. John Buttrick: gave the command to fire on the British, April 19, 1775
13. John, son of Col. Buttrick: fifer for the Minute Men at the battle
14. The Powder House: built in 1820's
15. Rev. William Emerson: cenotaph, Revolutionary War minister
16. Rev. Daniel Bliss: succeeded Rev. Emerson
17. John Beaton: "honest John" store keeper
18. Hartwell family: prominent in Revolutionary war history
19. Timothy Minot: first school master
20. Joseph Meriam: 1<sup>st</sup> person to have a marked grave
21. Dr. John Cuming: cared for the wounded in battle on April 19, 1775
22. Ebenezer Hubbard: gave money for the Minute Man statue
23. John Jack: freed slave and Concord citizen

To view these graves in the above order, start at the walk-in entrance on Monument Square, head to the left, go up the hill to the stone vault, then sweep to the right toward the downhill wall, go to the end of the land where it drops abruptly off, then climb the hill toward the Powder House, walk down the path toward the northern end of the ridge, and exit down the slope into St. Bernard's parking lot, which then can lead across the street for a tour of Sleepy Hollow Cemetery.

Prepared By: Marian H. Wheeler 1.

Date: 1992

of 11

copied: GW 7/31/96

# Index

To Wheeler Charts of Grave Stones  
in  
The Old Hill Burial Ground  
Lexington Road, Concord, Mass.

1677 - 1877

Employing the Tolman (1873) and Pusch (1977) numbering systems. I. Alphabet letters added by Wheeler for places of burial not otherwise recorded.

d = day  
w = week  
m = month  
P = Pusch #

Stone #	Sheet #	Family Name	First Name	Age	Year Died	Stone #	Sheet #	Family Name	First Name	Age	Year Died
<b>A.</b>											
						137	7	<b>Ball</b>	Charlotty	6	1801
305	9	<b>Adams</b>	Dorothy	29	1766	127	7	"	Cheneget	15	1726
209	15	"	Dorothy	86	1791	141	7	"	Eleazer	48	1698
210	18	"	Joseph	88	1790	130	7	"	Experience	63	1753
24	2	"	Paul	78	1852	124	7	"	Hannah	4	1724
11	1	"	Priscilla	29	1734	123	7	"	Jonathan	18	1740
24	2	"	Rebecca	71	1838	135	7	"	Lydia	99	1814
						128	7	"	Mary	63	1726
139	9	<b>Allan</b>	John	20	1769	129	7	"	Nathaniel	62	1725
<b>B.</b>											
						42	2	<b>Barker</b>	Judeth	58	1704
						32	2	"	Martha	72	1815
296	18	<b>Bailey</b>	Abigail	20	1817						
298	18	"	Adah	15d.	1808	245	18	<b>Barrett</b>	Ephraim	26	1771
299	18	"	David S.	2	1811	252	18	"	Eunice	23	1801
297	18	"	James	2	1803	253	18	"	Hannah	61	1807
296	18	"	William	17	1828	D.	2	"	James	Tomb I	
						249	18	"	Col. James	69	1779
120	7	<b>Baker</b>	James	32	1810	251	18	"	Jonas	19	1801
363	16	"	Joanna	68	1855	243	15	"	Col. Nathan	56	1791
						D.	2	"	Peter	Tomb I	
293	18	<b>Ball</b>	Abigail	55	1821	248	18	"	Rhabe	90	1845
138	7	"	Benjamin	85	1811	246	18	"	Sarah	34	1788
131	7	"	Benjamin	35	1738	247	18	"	Stephen	74	1804
126	7	"	Caleb	46	1734	254	18	"	Capt. Thomas	79	1816

m = months

Stone #	Sheet #	Family Name	First Name	age	Year	Stone #	Sheet #	Family Name	First Name	age	Year
					Decl						Decl
250	18	Barrett	Deac. Thomas	72	1779	234	12	Brooks	Anna	75	1798
208	15	"	William	3	1769	228	12	"	Asa	71	1816
						192	12	"	Betsy	12	1803
121	7	Bartlett	John	9m.	1783	170	9	"	Daniel Cuo.	69	1735
121	7	"	(Twins) Joseph	11m.	1783	167	9	"	Dorothy	90	1755
						182	8	"	Elisha	25	1771
447	16	Beaton	John Crg.	74	1776	184	9	"	Elizabeth	2	1768
						187	9	"	Elizabeth	73	1782
448	16	Bliss	Daniel Rev.	50	1764	197	15	"	Elizabeth	90	1786
111	3	"	John	3	1746	477	20	"	Frederick	8	1819
						195	12	"	Hannah	80	1784
136	7	Blood	Abigail	32	1762	168	9	"	Hugh Lt.	70	1747
21	1	"	Elizabeth	34	1775	196	15	"	Job	91	1788
53	2	"	James	65	1738	233	12	"	Job	78	1794
23	1	"	Jane	73	1819	235	15	"	John	90	1812
132	7	"	Jonathan	79	1758	238	15	"	John	17	1767
20	1	"	Josiah	68	1731	232	12	"	Jonathan Cpt.	72	1776
481	20	"	Nathan	60	1817	165	8	"	Joseph	76	1746
481	20	"	Lydia	42	1817	236	15	"	Lucy	74	1798
56	2	"	Mary	34	1766	183	9	"	Marcy	15	1770
715	7	"	Jonathan	1	1725	171	12	"	Mary	11	1736
133	7	"	Sarah	21	1715	190	12	"	Mary	52	1850
						231	12	"	Mary	45	1812
445	14	Bond	Abijah	57	1781	166	9	"	Noah	81	1738
446	14	"	Elizabeth	60	1786	237	15	"	Patte	6	1767
438	14	"	Joshua	40	1785	229	12	"	Ruth	45	1791
446	14	"	Nathan	64	1816	186	9	"	Samuel	63	1758
440	14	"	Rebecca	10	1767	188	9	"	Samuel	72	1812
439	14	"	Thaddeus	1	1756	194	12	"	Thomas	90	1790
						478	20	"	Thomas	4	1819
57	7	Bottrell	William	1d.	1713						
						262	12	Brown	Abel	61	1841
189	12	Brooks	Abel	79	1867	148	7	"	Abigail	85	1766
192	12	"	Abel	46	1804	281	18	"	Abigail	84	1794
169	9	"	Abigail	20	1761	267	12	"	Abishai Mg.	53	1799
230	12	"	Abigail	32	1795	263	12	"	Abishai	62	1838
185	9	"	Anna	19	1767	294	18	"	Charles	46	1807

deac = deacon

w = week

Stone #	Sheet #	Family Name	First Name	age	Year Died	Stone #	Sheet #	Family Name	First Name	age	Year Died
17	1	Brown	David Capt.	69	1862	377	19	Butler	Anna	1d	1772
265	12	"	Darcas	39	1814	379	19	"	Charles	1	1780
149	7	"	Eleazer	79	1755	378	19	Butler	Beltasy	2	1775
310	13	"	Elisha	1	1773						
312	13	"	Elisha	3	1778	395	19	Buttrick	Caroline M.	66	1854
279	18	"	Eliza	59	1812	159	8	"	Elizabeth	78	1733
282	18	"	Ephraim Deac.	78	1788	162	8	"	Elizabeth	72	1772
306	13	"	Jacob	84	1847	291	18	"	Esther	27	1775
308	13	"	Jacob Capt.	80	1816	402	19	"	Esther P.	1	1811
264	12	"	James Lt.	48	1817	398	19	"	John Col.	65	1825
266	12	"	Jerusha	64	1811	460	19	"	John Col.	60	1791
275	15	"	John	16 m.	1815	161	8	"	Jonathan Capt.	77	1767
16	1	"	Joseph	45	1821	158	8	"	Jonathan	54	1775
278	15	"	Lucy	13	1786	385	19	"	Joseph	80	1803
B	2	"	Mary Hartwell	Tomb I	1813	394	19	"	Rebecca	10	1811
309	13	"	Mary	82	1815	393	19	"	Lucy	80	1803
276	15	"	Mary & Babe	38	1778	399	19	"	Lydia	39	1812
216	18	"	Molly	69	1823	160	8	"	Samuel	72	1726
295	18	"	Nancy	3	1794	392	19	"	Samuel	96	1814
216	18	"	Reuben	84	1832	391	19	"	Samuel 3rd	22	1814
216	18	"	Reuben Jr.	2 w.	1781	390	19	"	Samuel	58	1820
216	18	"	Reuben Deac.	73	1854						
B	2	"	Roger	Tomb I	1846						
311	13	"	Ruth	10	1777						
277	15	(broken)	Sally	22	1810	25	2	Cargill	Hugh	60	1799
216	18	"	Sally	1	1776						
280	18	"	Samuel Lt.	67	1819	151	7	Chandler	Darcas	84	1757
19	1	"	Thomas	27	1798	156	9	"	Elizabeth	16	1812
						153	7	"	John	23	1730
154	7	Bryant	Orpah	10 m.	1798	214	18	"	Joseph Deac.	64	1813
						212	18	"	Lydia	2	1778
O.	18	Bulkeley	Peter Rev.	Tomb IV		211	18	"	Lydia	6d.	1774
P.	18	"	Edward Rev.	Tomb IV		215	18	"	Lydia	79	1829
						147	7	"	Mary	26	1746
442	11	Burben	Paul	71	1795	146	7	"	Mary	36	1753
						145	7	"	Mary	74	1791
134	7	Burge	Sarah	83	1777	152	7	"	Samuel	70	1743
						155	7	Chandler	Roger	80	1716

Stone #	Sheet #	Family Name	First Name	age	Year Died	Stone #	Sheet #	Family Name	First Name	age	Year Died
455	17	Clark	Benjamin	91	1809	336	13	Davis	Esa	4	1774
456	17	"	Elizabeth	83	1805	453	17	"	Mary	13m.	1780
77	3	"	Rachel	68	1722	239	15	"	Timothy	2	1775
454	17	"	Rebekah	70	1788						
76	3	"	Samuel	83	1730	55	2	Dudley	Abigail	73	1815
						338	16	"	Polly	47	1825
465	20	Cogswell	Anna	28	1792						
724	20	"	<sup>Buttrick</sup> Betsey	20	1865	175	15	Durant	Katherine	17	1786
464	17	"	Bridget	3	1782						
727	17	"	Emerson	64	1808						
464	17	"	Eunice	1	1782				E.		
463	17	"	Eunice	36	1786	449	16	Emerson	William Rev.	33	1776
462	17	"	Eunice	3	1790						
465	20	"	James	6	1791						
723	20	"	<sup>Buttrick</sup> Mary	88	1877				E.		
724	20	"	William	48	1826	307	13	Farmer	Elizabeth	73	1834
444	14	Corey	Enoch	50	1816	273	15	Farrar	Mary	42	1778
						273	15	"	Sarah	2	1774
112	4	Cuming	Abigail	65	1794						
113	4	"	Helen	5	1759	28	2	Flagg	Mary	4	1750
114	4	"	John Dr. Esq.	60	1788	292	18	"	Mary	27	1789
						27	2	"	Sarah	2	1750
469	20	Curtis	Anna	16	1817	29	2	"	Susanna	5	1750
470	20	"	Elizabeth	19	1822	292	18	"	Susannah	5	1788
						313	13	Fletcher	Rebeckah	77	1785
						314	13	"	Samuel	71	1772
453	17	<u>D.</u> Daby	Elizabeth	93	1784						
						61	3	Flint	Abishar	41	1809
476	20	Daggett	Milton	4	1821	317	15	"	Edward	62	1815
						318	15	"	Hezzitah	70	1820
473	20	Dalton	James	32	1824	315	13	"	Nancy	33	1830
						717	19	"	Thomas	72	1755
479	20	Darrah	Elizabeth	15	1822						
						368	19	Fosdick	Mary	64	1806

Stone	Sheet	Family Name	First Name	Age	Year	Stone	Sheet	Family Name	First Name	Age	Year
					Die						Die
412	10	French	Jonas	6	1793	326	10	Heywood	Rebekah	27	1794
						326	10	"	Rebekah	12 d.	1794
						325	10	"	Ruth	35	1795
						328	10	"	Samuel Dea	63	1750
213	18	Green	Hannah	20	1799	333	13	"	Sarah	42	1768
451	17	"	John Jr.	43	1778						
452	17	"	Sarah	28	1770	415	10	Heald	John Lt.	55	1721
						414	10	"	Mary	88	1759
						413	10	"	Mary	4	1775
						417	10	"	Timothy	39	1736
172	12	Hartwell	Andrew	16 m.	1826						
172	12	"	Andrew Adams	20 m.	1824	H	9	Hildreth	Jon A.		
219	12	"	Elizabeth	2	1740						
220	12	"	Ephraim	6	1740	268	12	Hoar	Abigail	21	1790
345	10	"	Isaac	1	1740	272	15	"	Anna Child	25	1784
345	10	"	John	4	1740	270	15	"	Daniel Lt.	93	1773
346	10	"	John Esq.	89	1780	271	15	"	Hannah	6	1767
(10)		(missing)	(John)	22	1741	269	12	"	Timothy	75	1791
172	12	"	Jonas	51	1833						
347	10	"	Mary	81	1774	60	7	Hodgman	David	10	1738
343	10	"	Priscilla	81	1778	59	7	"	Thomas	47	1739
348	10	"	Rachel	65	1799	339					
218	12	"	Samuel	5	1740	279	16	Hosmer	Anna	90	1822
217	12	"	Samuel	78	1744	342	16	"	Dinah	90	1831
350	13	"	Simon	61	1783	364	16	"	Lucy	10 d.	1768
349	13	"	Willard	2	1778	341	16	"	Prudence	84	1791
						339	16	(719 P)	Samuel Lt.	62	1796
371	10	Harwood	Lydia	19	1732	118	5	"	Susan G.	5 m.	1819
						119	5	"	Susan	82	1863
330	10	Haywood	John Deac.	57	1717	340	16	"	Thomas	84	1787
335	13	"	Jonathan Jun.	29	1776						
324	10	Heywood	Ann	79	1805	88	6	Hubbard	Ebenezer	82	1807
327	10	"	Elizabeth	66	1757	87	6	"	Hannah	75	1807
322	10	"	Hesigah	41	1814	67	3	"	Jonathan	70	1728
329	10	"	John	1	1721	65	3	"	Samuel	66	1753
323	10	"	Jonas Esq.	87	1808	89	6	"	Samuel	46	1817
334	13	"	Jonathan	57	1774	J.	9	"	Thomas	Tomb II	

Stone Sheet #	Family Name	First Name	Age	Year Died	Stone Sheet #	Family Name	First Name	Age	Year Died	
80	Hubbard	David	5	1746			I.			
83	"	Ebenezer	54	1755	387	Ingraham	Mary	64	1794	
66	"	Hannah	89	1747	98	"	Mary	27	1778	
79	"	John	10 m.	1738						
81	(broken)	(or Jonathan) Hannah?	5 m.	1746						
82	"	Jonathan	2	1736			J.			
84	"	Mary Couant	59	1763	441	Jack	John	60	1773	
85	"	Rebe	3	1766						
86	"	Rebe	4	1771	I. 9	Jarvis	Francis		Tomb II	
69	"	Sarah	39	1720						
					R. 19	Jones	James		Tomb III	
74	Hunt	Dorothy	82	1774	R. 19	"	Joshua		Tomb III	
319	"	Elizabeth	71	1826						
419	"	John	92	1765						
450	"	John	59	1770			K.			
Q 19	"	Joseph		Tomb III	397	Kathrens	Mary Melvin	83	1864	
422	"	Mary	84	1790	396	"	Robert Capt.	44	1814	
431	"	Mary	84	1727						
433	"	Mary	76	1760	E 2	Kettell			Tomb I.	
435	"	Mary	15	1778						
418	"	Mary	68	1750	409	Kibby	Miriam	34	1792	
421	"	Miriam	10 d.	1781	410	"	Samuel	73	1796	
430	"	Rehemiah	50	1718	409	"	Sarah	30	1793	
432	"	Rehemiah	86	1717						
436	"	Rehemiah	59	1785	22	1	Knight	Jonathan	40	1711
424	"	Rebekah	49	1746						
420	"	Reuben	3	1777						
Q 19	"	Reuben		Tomb III			I.			
423	"	Simon Deac.	87	1790	163	8	Lawrence	Joshua	39	1799
434	"	Simon	20	1762	164	8	"	Sarah	65	1810
283	"	Simon	66	1777	389	19	"	Sarah	91	1861
320	"	Thadders	70	1822						
425	"	Thomas	22	1805	461	20	Learned	Hannah	22	1789
284	"	Thomas	31	1796	461	20	"	Susannah	17	1789
285	"	Thomas	24	1767						
K. 13	"	Thomas	-	-	193	12	Leathers	Phebe	75	1812
433	"	William	75	1755						

Stone #	Sheet #	Family Name	First Name	Age	Year Died	Stone #	Sheet #	Family Name	First Name	Age	Year Died
52	2	Lee	Nathan	1	1796	359	16	Merriam	Martha	34	1789
52	2	"	Purchase	3	1796	71	6	"	Mary	72	1693
						73	6	"	Mary	86	1731
223	8	Loring	Jonathan	2	1801	383	19	"	Mary	55	1815
						357	13	"	Nathan	63	1782
						288	15	"	Oliver	23	1784
						384	19	"	Oliver	35	1822
115	5	Manor M.	Lydia	7	1791	362	16	"	Samuel	57	1769
115	5	"	Silas	10	1795	10	1	Merriam	Daniel	7	1740
116	5	"	Silas Lt.	43	1788	352	13	"	Ephraim	47	1843
						72	6	"	John	85	1724
15	1	Maynard	Aaron	32	1801	95	6	"	Joseph	74	1750
14	1	"	Elizabeth	58	1785	109	6	"	Joseph	47	1677
						70	6	"	Robert	72	1681
8	1	Melven	John	74	1726						
7	1	"	Jonathan	49	1737	388	19	Merrick	John	36	1797
337	13	"	Sybel	16	1770	F.	2	"	Hilly	Tomb I	
6	1	Melvin	David	56	1745	386	16	"	Tiddy	39	1768
5	1	"	Elazer Capt.	52	1754	108	6	Mirick	Elizabeth	21	1746
9	1	"	Mary	48	1754						
						97	3	Minot	Bulah	92	1786
240	15	Mercer	Anna	36	1812	91	3	"	Dorcas	91	1803
242	15	"	Mary	28	1810	289	18	"	Elizabeth	45	1790
241	15	"	Samuel	36	1812	107	6	"	James Col.	65	1759
						94	3	"	Jonas Capt.	78	1813
355	13	Merriam	Abigail	74	1796	93	3	"	Mary	54	1792
720	19	"	Anna	-	1873	100	3	"	Mary	61	1760
358	13	"	Daniel	22	1818	92	3	"	Samuel Desc	60	1766
356	13	"	Dorothy	19	1766	99	3	"	Timothy	87	1778
360	16	"	Ebenezer	23	1775	101	3	Minott	Daniel	6	1753
354	13	"	Ephraim	40	1803	105	3	"	James Capt.	83	1735
361	16	"	Esther	56	1775	78	3	"	John Capt.	39	1790
157	12	"	Jerusha	26	1747	106	6	"	Martha	40	1733
358	13	"	John	51	1804	104	3	"	Rebeckah	68	1734
286	15	"	Josiah	84	1809	290	18	"	Rebecca	33	1775
382	19	"	Josiah	78	1832	64	3	"	Sarah	75	1796
287	15	(716 P.)	Lydia	78	1802	102	3	"	Sarah	24	1737

Stone #	Sheet #	Family Name	First Name	age	Year	Stone #	Sheet #	Family Name	First Name	age	Year
					Die						Die
18	1	Monroe	Elizabeth	39	1750	718	19	Potter	Jonas	81	1821
480	20	Munroe	George	10m.	1815	144	7	"	Luke	89	1697
406	10	"	James Wallou	4m.	1825	300	19	"	Parces	34	1781
407	10	"	Mary	2	1813	718	19	"	Sarah	30	1834
						222	8	Puffer	Mary	15	1756
		<u>N.</u>									
467	17	Furse	Elijah	36	1812						
466	17	"	Lacy	17	1801						
468	17	"	Susan	2	1813	191	12	Reed	Elizabeth	74	1840
								<u>R.</u>			
365	16	Kutting	Mary	62	1801	C. 2	2	Ripley	Ezra D.D.	Tomb I	1841
367	16	"	Nathaniel	84	1824						
						4	1	Russel	Jacob	23	1748
						2	1	"	James	77	1773
						3	1	"	Susannah	37	1738
63	3	Osborn	Patty	54	1827	1	1	"	William	51	1717
62	3	Osburn	Luther	30	1818						
		<u>O.</u>									
						344	10	Smedly	John	71	1717
374	13	Palet	Margery	3	1710						
						443	14	Smith	Ann	3m.	1808
471	20	Parkman	Lydia	19	1786	244	18	"	Archibald	64	1780
472	20	"	Lydia	46	1787						
M.	16	"	William	Tomb III		176	18	Stearns	Nathaniel	42	1771
301	19	Parks	Percio	20	1792	465	10	Stone	John Capt.	63	1791
						321	15	"	Joshua	71	1822
13	1	Parlin	Mary	63	1754	404	10	"	Martha	96	1813
12	1	Parling	Mary	71	1739	403	10	"	Thomas	27	1795
408	13	Porter	Lucy	40	1796	261	9	Stow	Elizabeth	77	1790
58	7	"	Martha	49	1795	303	9	"	Elizabeth	73	1757
						304	9	"	Hannah	6	1727
						302	9	"	John	4	1730
						256	8	"	John	33	1724

Stone #	Sheet #	Family Name	First Name	age	Year	Stone #	Sheet #	Family Name	First Name	age	Year
304	9	Stow	Joseph	3	1727	E. 2		Thoreau	—		Tomb I
259	9	"	Martha	90	1717						
260	9	"	Nathaniel	63	1684						
257	3	"	Nathaniel Jr.	62	1724				V.		
256	9	"	Ruth	48	1718	437	10	Varnum	John	29	1724
255	8	"	Timothy	13	1727						
						369	19	Vose	John Deac.	72	1833
351	13	Swan	Mary	75	1847	370	19	"	Mercy	87	1849
353	13	"	William	51	1822						
									W.		
		T.				174	12	Warren	Adeline	11m.	1805
122	7	Taylor	Abraham	47	1729	173	12	"	Sarah	4	1807
226	12	"	Jacob	73	1767						
90	3	"	John	67	1719	411	10	Wheat	Grace	42	1762
T.	3	"	John	—	—						
227	12	"	Sarah	62	1764	103	3	Wheeler	Timothy Capt.	86	1687
						95	6	"	Timothy	51	1718
34	2	Temple	Abigail			96	6	Wheeler	Jonah	17	1716
50	2	"	Abigail			180	8	Wheeler	Benjamin	69	1797
51	2	"	Abigail			G.	9	"	Daniel		Tomb II
26	2	"	Abraham			380	19	"	David Deac.	77	1784
37	2	"	Abraham			N.	16	"	Ephraim		Tomb III
49	2	"	Anna			375	16	"	Frenes Lt.	49	1778
35	2	"	Benjamin			G	9	"	Jesse		Tomb II
39	2	"	Betty			376	16	"	Kezia	2	1782
38	2	"	Deborah			181	8	"	Lacy	42	1767
68	3	"	Hannah			179	8	"	Rebecca	37	1752
45	2	"	James			177	8	"	Rebekah	17	1798
26	2	"	James			178	8	"	Sally	99	1797
46	2	"	John			376	16	"	Samuel	12	1802
36	2	"	John			381	19	"	Sarah	8	1775
47	2	"	Leis			30	2	"	Sarah	75	1744
43	2	"	Lo(u)is Mrs.			30	2	"	William Cns.	87	1752
48	2	"	Peter								
44	2	"	Polly			E. 2		White	—		Tomb I
33	2	"	Richard								

Stone #	Sheet #	Family Name	First Name	Age	Year Died	Stone #	Sheet #	Family Name	First Name	Age	Year Died
427	5	Whittaker	David	80	1755						
426	5	"	Ephraim	79	1790						
5.	5	"	Lydia	-	-						
428	11	"	Mercy	27	1737						
429	11	"	Mercy	54	1733						
117	5	"	Oliver	13	1756	125	7	SI			
						142	7	FL			
201	15	Wood	Amos	14m	1768	143	7	GI			
198	15	"	Amos Col.	69	1806	150	7	MB 1688			
199	15	"	Dorothy	68	1804	372	10	NH			
205	15	"	Elijah	9	1785	L.	13	AMOS H (eywood?)			
A.	2	"	Ephraim	Tomb I		U.	6	no markings at all			
203	15	"	Ephraim Capt.	88	1789	V.	17	D. H.			
204	15	"	Hannah	8m	1769	W.	19	E. Y.			
206	15	"	Hannah	26	1795	X.	9	ER			
200	15	"	Mary	32	1773	Y.	1	no markings at all			
202	15	"	Mary	75	1781						
207	15	"	Milly	21m	1796						
258	17	Woolley	Mary	78	1779						
257	17	Woolley	Samuel	82	1777						
721	20	Wright	Arnon	85	1840						
40	2	"	Edward	69	1725						
714	2	"	Edward	-	1691						
714	2	"	Elizabeth	-	1691						
460	20	"	Hepzibah	35	1794						
110	6	"	Jonas Lt.	56	1818						
722	20	"	Joseph	83	1813						
41	2	"	Peter	53	1717						
722	20	"	Rebecca	75	1861						
459	20	"	Sally	35	1824						

Initials or nothing  
 11 Stones with Symbols only

Tavern-keeper 1775  
 In 1792 Amos Wright and his daughter died of Small Pox and were buried in an unmarked grave behind John Jack's grave 13

1st grave = Joseph Meriam 1677  
 last grave = Mary Buttrick Copwin 1877  
 oldest people = 99 Sally Wheeler  
 99 Lydia Ball

This accounts for 543 people  
 " " " 503 Graves

25 Alphabetical Letters used by Wheeler  
for gravestones otherwise unaccounted for.

Sheet	Letter		Date	Totals	
2	A.	Tomb I	none	10 people 6 Graves	
2	B.		C. Phraim Wood		1840
2			Roger Brown		1813
2	C.		Mary Hartwell Brown		none
2	D.		Esra Ripley D. D.		"
2			Peter Barrett		"
2	E		James Barrett		"
2			White		"
2			Kettell		"
2	E		Thoreau		"
2	E	Tilly Merrick	"		
9	G	Tomb II	1802	5 people 4 Graves	
9			Jessie Wheeler		1802
9			Daniel Wheeler		1802
9	H.		Jon. A. Hildreth		1802
9	I.		Francis Garvis		1802
9	J.	Thomas Hubbard	1802		
13	K.	Thomas Hunt	none	person grave 1 -	
13	L.	Amos H. (eywood?)	"	moved from Talman Site	
16	M.	Tomb Tomb III	1812	2 people 1 Grave	
16	N.		William Parkman		1812
16	N.	C. Phraim Wheeler	1812		
18	O.	Tomb Tomb IV	none	2 people 1 Grave	
18	P.		Rev. Peter Bulkeley?		"
18	P.	Rev. Edward Bulkeley	"		
19	Q	Tomb Tomb III	1812	4 people 2 Graves	
19			Reuben Hunt		1812
19	R.	Joseph Hunt	1812		
19		Joshua Jones	1812		
19		James Jones	1812		
5	S.		none	people grave 1 -	
3	T.		"	1 - 1	
6	U.		"	1 - 1	
17	V.		"	1 - 1	
19	W.		"	1 - 1	
9	X.		"	1 - 1	
1	Y.		"	1 - 1	
				32 people 22 Graves	



1677	1st Marked grave	1751	0	1801	✓✓✓✓✓✓✓✓
1681	Robert Meriam	52	✓✓✓	02	✓✓✓✓ 5 Tomb II
1684	Nathaniel Stew	53	✓✓✓✓✓✓✓	03	✓✓✓✓✓
1687	Capt. Timothy Wheeler	54	✓✓✓	04	✓✓✓✓
1688	M B	55	✓✓✓✓✓✓✓	05	✓✓✓✓✓
1691	Elizabeth & Edward Wright	56	✓✓✓✓✓✓✓✓	06	✓✓✓✓✓✓✓
1693	Mary Meriam	57	✓✓✓	07	✓✓✓✓✓✓✓✓
1697	Luke Potter	58	✓✓	08	✓✓✓✓
1698	Eliaser Ball	59	✓✓✓	09	✓✓✓
1700	0	1760	✓✓	1810	✓✓✓✓
01	0	61	✓	11	✓✓✓✓✓
02	✓	62	✓✓	12	✓✓✓✓✓✓✓✓ 5 Tomb III
03	0	63	✓	13	✓✓✓✓✓✓✓
04	✓	64	✓✓✓	14	✓✓✓✓✓✓✓
05	0	65	✓	15	✓✓✓✓✓
06	0	66	✓✓✓✓✓✓✓	16	✓✓✓✓✓✓✓
07	0	67	✓✓✓✓✓✓✓✓✓	17	✓✓✓✓✓✓✓
08	0	68	✓✓✓✓✓	18	✓✓✓✓
09	0	69	✓✓✓✓	19	✓✓✓✓✓
210	✓	1770	✓✓✓✓	1820	✓✓
11	✓	71	✓✓✓✓	21	✓✓✓✓
12	0	72	✓✓✓	22	✓✓✓✓✓✓✓✓
13	✓	73	✓✓✓✓✓	23	✓✓
14	0	74	✓✓✓✓✓✓✓	24	✓✓✓✓✓
15	✓	75	✓✓✓✓✓✓✓✓✓	25	✓✓✓
16	✓✓	76	✓✓✓✓✓	26	✓✓✓
17	✓✓✓✓✓✓	77	✓✓✓✓✓✓✓	27	✓
18	✓✓✓	78	✓✓✓✓✓✓✓✓✓✓	28	✓
19	✓✓	79	✓✓✓✓✓	29	✓✓
720	✓	1780	✓✓✓	1830	✓
21	✓✓	81	✓✓✓✓✓	31	✓
22	✓	82	✓✓✓✓✓✓	32	✓✓
23	0	83	✓✓✓✓	33	✓✓
24	✓✓✓✓✓	84	✓✓✓✓✓	34	✓✓
25	✓✓✓✓✓	85	✓✓✓✓✓✓	35	0
26	✓✓✓✓	86	✓✓✓✓✓✓✓	36	0
27	✓✓✓✓✓	87	✓✓✓✓	37	0
28	✓	88	✓✓✓✓✓✓	38	✓✓
29	✓	89	✓✓✓✓	39	0✓
1730	✓✓	1790	✓✓✓✓✓✓✓✓✓✓	1840	✓✓✓
31	✓✓	91	✓✓✓✓✓✓✓✓✓✓✓	41	✓
32	✓	92	✓✓✓✓✓✓	42	0
33	✓✓✓✓	93	✓✓	43	✓
34	✓✓✓✓✓✓	94	✓✓✓✓✓✓✓✓	44	0
35	✓	95	✓✓✓✓✓✓✓✓	45	✓
36	✓✓✓	96	✓✓✓✓✓✓✓✓✓✓	46	0
37	✓✓✓	97	✓✓	47	✓✓✓
38	✓✓✓✓✓✓✓	98	✓✓✓✓	48	0
39	✓✓	99	✓✓✓✓✓	49	✓
740	✓✓✓✓✓✓✓	1860	0	1850	✓
41	✓			1852	Paul Adams, Mary Jones
42	0			1854	Reuben Brown, Carolyn Pittard
43	✓✓			1855	Sarah Hasmer, Joanna Baker
44	✓✓			1861	Sarah Lawrence
45	✓			1863	Susan Hasmer
46	✓✓✓✓✓✓			1864	Mary Katherine
47	✓✓✓			1867	Abel Brooks
48	✓✓			1868	Lydia Hasmer
49	✓			1877	Mary Caswell
750	✓✓✓✓✓✓✓				1st Marked grave

# MAP OF MAIN STREET BURYING GROUND

HOUSE

## OLD SOUTH

This land was a gift from two maiden ladies. In the 1700s the main street went around the back side, so most stones face west.

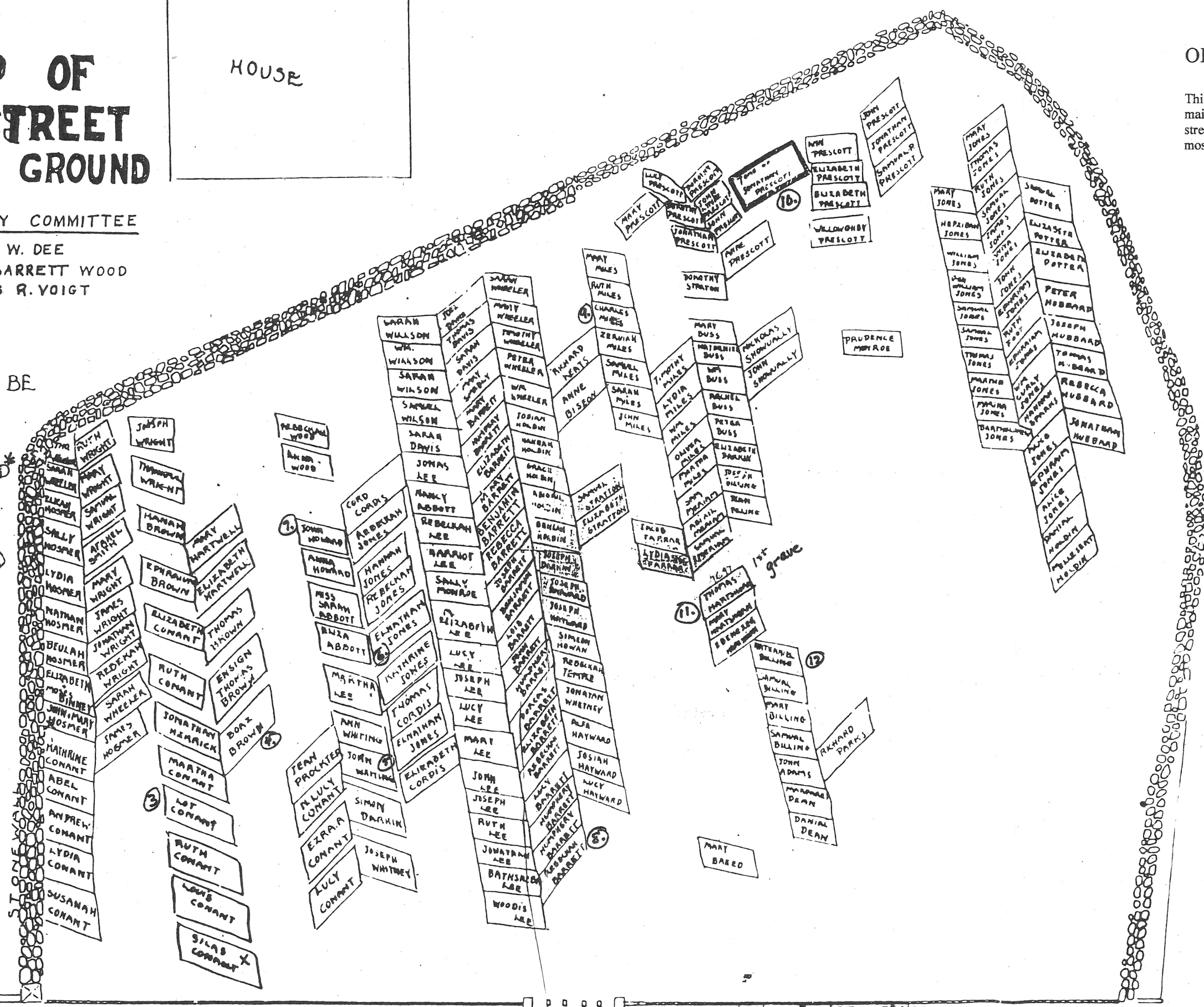
CEMETERY COMMITTEE  
CHARLES W. DEE  
JAMES BARRETT WOOD  
CHARLES R. VOIGT

THOSE KNOWN TO BE  
BURIED HERE BUT  
LOCATION NOT  
DENOTED ON MAP

- RUTH WOOD
- ENSIGN THOMAS WHEELER
- SARAH HOSMER
- STEPHON HOSMER
- SILAS LEE
- ELNATHON DAVIS
- JAMES DAVIS
- ANNE DAVIS
- JOHN DAVIS
- SIMON DAVIS
- LYDIA FRENCH
- EDWARD WHEELER
- JOSEPH DARKIN
- HANNAH COCKSEDE

PRIVATE DRIVEWAY

13 MAR 1843



LAWN OF  
MIDDLESEX  
INSTITUTION  
FOR  
SAILORS

GATE IRON PICKET FENCE

1st grave 673 = Nathaniel Dickinson  
 last grave 1855 = Sally Hooper

May 17 10  
 Marian H. Wheeler

Index  
 to Tolman - Pusch Records of Grave Stones  
 in  
 Old South Burying Ground  
 Main Street, Concord, Mass.

# 482-710

231 graves

711-712-713  
 Small part  
 Cemetery

714-723

Pusch  
 additions

A. Name	Death year of	# Tolman	
Abbott Eliza	1812	533	
" Nancy	1811	554	
" Sarah	1820	532	
Adams John	1725	662	
<u>B.</u>			
Barrett Benjamin	1729	585	
" Benjamin	1738	588	
Barret Debas	1767	592	
Barrett Elisabeth	1791	593	
" Elisabeth E.	1826	583	
Barret Humphrey	1715	582	
Barrett Humphrey Lieut.	1783	591	
" Humphrey	1818	596	
" Humphrey	1827	597	
" John Eng.	1790	590	
" Mason Capt.	1763	587	
Barret Leib	1778	589	
Barrett Lucie	1793	595	
" Mary	1713	581	
" Mary	1755	584	
" Rebecca	1738	596	
" Rebecca	1793	594	
" Rebecca	1829	598	
Billing Jean	1728	658	
" Joseph	1766	657	

Name	Death Year of	Tolman
Billing Mary	1747	661
Billings Nathaniel	1673	726
Billing Samuel	1748	660
Binney Elizabeth	1847	492
" Masce	1788	493
Biscon Ann	1723	619
Breed Mary	1802	629
Brown Boaz	1724	525
Browne Ephraim Capt.	1749	512
Brown Hannah	1768	511
" Hezzibah	1839	675
" Thomas Jr.	1717	523
" Thomas Ens.	1718	524
Busa Mary	1737	651
" Nathaniel	1717	652
" Peter	1752	655
" Rachel	1743	654
" William	1734	653
<u>C.</u>		
Cocksedge Hannah	1715	692
Conant Andrew	1813	496
" Andrew	1803	499
" Catherine	1780	495
" Elizabeth	1758	513
" Elizabeth	1829	527
" Ezra	1805	529
" Got	1767	517
" Louis	1815	519
" Lucy	1829	527
" Lucy	1828	528

Name		Death Year of	# Tolman
Tenant	Martha	1725	516
"	Ruth	1760	514
"	Ruth	1776	518
"	Silas	1803	526
"	Susannah	1819	498
<b>Cordis</b>	Card	1772	539
"	Elizabeth	1797	547
"	Thomas Capt.	1774	545
<b>D.</b>			
<b>Dakin</b>	Elizabeth	1792	656
"	Joseph Deacon	1743	608
"	Simon	1739	537
<b>Davis</b>	Ann	1766	573
"	Elnathan	1742	571
"	James	1727	572
"	Joel	1785	578
"	John Dr.	1762	575
"	Sarah	1751	552
"	Sarah	1783	579
"	Simon	1713	574
"	Thomas	1745	571
"	Thomas Capt.	1786	579
<b>Dean</b>	Daniel Lieut.	1725	664
"	Margret	1734	663
<b>F.</b>			
<b>Farrar</b>	Jacob	1722	627
"	Lydia	1774	628
<b>Foot</b>	Ruth (Jones)	1734	694
<b>French</b>	Lydia	1731	576

B. March 16, 1704  
M. Malachi Foot  
D. June 29, 1734



Name	Death Year	Tolman
Hartshorn <sup>H.</sup> Ebenezer Dr.	1772	642
" Mary	1755	641
" Thomas	1697	645
Hartwell Elizabeth	1717	522
" Mary	1719	521
Hayward Asa	1777	614
" Joseph	1714	609
" Josiah	1736	610
" Josiah	1821	615
" Lucy	1828	615
Howard Anna	1714	531
" John	1718	531
" Limeon	1719	611
Herrick Jonathan	1724	515
Holdin Abigail	1724	606
" Beulah	1732	607
Holden Daniel	1803	701
Holdin Grace	1725	605
" Hannah	1754	604
" Josiah	1754	604
Holden Millesent	1821	702
" Samuel	1738	607
Hasmer Beulah	1778	489
" Beulah	1787	491
" Elijah	1828	486
" James	1760	507
" John	1836	494
" Mary	1814	494
" Nathan	1777	488
" Sally	1855	487
" Sarah	1827	486
" Stephen	1778	490

Name		Death year at	Talman #	
Hubbard	Jonathan	1776	710	old Hill 10.?
"	Peter	1753	706	
"	Rebecca	1772	709	
Hubbard	Joseph Capt.	1768	708	
"	Thomas	1768	707	
Jones	Alice	1792	700	
"	Alice	1783	697	
"	Anna	1753	690	
"	Bartholomew	1738	683	
"	Benjamin	1730	541	
"	El Nathan Lieut.	1739	543	
"	El Nathan Cap.	1793	546	
Jones	Ephraim	1710	693	} built Faulkner House killed by fall of timber on his body.
Jones	Ephraim Capt.	1756	695	
"	Ephraim Capt.	1787	699	
"	Hannah	1730	541	
"	James	1754	689	
"	John Cns.	1762	684	
"	John Lieut.	1772	691	
"	Katherine	1772	544	
"	Martha	1795	681	
"	Martha	1783	682	
"	Mary	1852	674	
"	Mary	1782	685	
"	Rebeckah	1739	540	
"	Rebeckah	1732	542	
"	Ruth	1764	687	
"	Samuel Capt.	1812	678	
"	Samuel Jr.	1806	679	} Jones Taxer
"	Samuel	1755	688	
"	Samuel J.	1817	674	
"	Silance	1738	683	16 days old
"	Thomas	1799	680	
"	Thomas Capt.	1774	686	
"	William	1825	676	

built Faulkner House killed by fall of timber on his body.

sold Faulkner house to Lemmi Faulkner

Jones Taxer  
"NO" ?

16 days old

built  
Faulkner  
House

		Death year of	Talman #	
Jones	William Gen.	1813	677	
"	William Letter	1765	696	
<u>K.</u>				
Kaets	Richard	1717	618	
<u>L.</u>				
Lee	Bathsheba	1791	569	
"	Elizabeth	1808	558	
"	Harriet	1807	555	
"	John	1761	563	
"	Jonas Csq.	1819	553	
"	Jonathan	1771	567	Missing (Pouch)
"	Jonathan	1766	568	
"	Joseph Dr.	1797	560	
"	Joseph Dr.	1736	564	
"	Lucy	1803	559	
"	Lucy	1806	561	
"	Martha	1813	534	
"	Mary	1777	562	
"	Rebekah	1807	556	
"	Ruth	1761	566	
"	Silas	1759	565	
"	Woodis	1796	570	
<u>M.</u>				
Meriam	Abigail	1756	638	
"	Samuel	1764	637	
"	Samuel	1735	639	
Miles	Charles Capt.	1790	622	
"	Elizabeth	1716	636	
"	John	1725	626	
"	Lydia	1800	632	
"	Martha	1813	635	

Name		Death Year of	Talman	
Miles	Mary	1815	620	
	Oliver	1820	634	
	Ruth	1813	621	
	Samuel Deac.	1758	624	
	Sarah	1756	625	
	Timothy B.	1821	631	
	William	1798	633	
	Jeremiah	1757	623	
Munroe	Prudence	1778	673	
"	Sally	1806	557	
<hr/>				
Noyes	<u>N.</u> Lydia	1825	497	
<hr/>				
<u>P.</u>				
Parks	Richard Lieut.	1725	659	
Potter	Elizabeth	1790	704	
"	Samuel Jr.	1762	703	
"	Samuel	1800	705	
Prescott	Ann	1795	666	
"	Dorothy	1724	645	
"	Dorothy	1754	647	Missing (P.)
	Elizabeth	1795	667	
	Elizabeth	1800	668	
	John	1753	646	
	John	1821	670	
	John Lynde	1781	644	
	Jonathan	1762	647	Missing (P.)
Prescot	Jonathan Major	1729	665	
Prescott	Jonathan	1800	671	
"	Lucia	1723	643	
"	Mary	1797	630	
"	Samuel P.	1820	672	
"	Willoughby	1808	669	

Name	Death Year of	Tolman #	
Prockter Jean	1724	526	
Showally <sup>S.</sup> John	1717	650	
" Nicholas	1725	649	
Smedley Mary	1717	580	
Smith Asabel	1766	509	
Sparks Hannah	1717	698	
Stratton Dorothy	1763	648	
" Elizabeth	1762	617	age 99
" Samuel	1717	616	
<b>T</b>			
Temple Rebekah	1776	612	
<b>W</b>			
Wheeler Sera	1711	577	
Wheeler Mary	1759	600	
" Peter	1813	602	
" Sarah	1728	485	
" Sarah	1743	599	
" Thomas	1737	483	
" Thomas Cus.	1734	484	
" Timothy Capt.	1795	601	
" William	1818	603	
Whiting Ann	1719	535	
" John Rev.	1752	536	
" Joseph H.	1822	538	
Whitney Jonathan	1735	613	

Name	Death year of	Tolman	
Wilson Sarah	1763	550	
" William Capt.	1745	549	
Wilson Samuel	1738	551	
" Sarah	1717	548	
Wood Anna	1758	530	
" Rebeckah	1766	530	
" Ruth	1715	482	
Wright James	1743	504	Missing (P.)
" Jonathan	1744	505	
" Joseph Lieut.	1755	508	
" Mary	1716	501	
" ✓ Mary	1725	503	
" ✓ Rebeckah	1752	506	
" ✓ Ruth	1747	500	
" ✓ Samuel	1741	502	
" ✓ Thankful	1776	510	

Accounts for 228 Stones  
 " " 244 people

## SOME INTERESTING GRAVES TO LOOK FOR IN THE SOUTH BURYING GROUND

1. Ruth Wood: daughter of explorer, William Wood, first man to explore Musketaquid for an English settlement
2. Thomas Wheeler: led a horse brigade to Brookfield, Mass, to fight the Quaboag Indians
3. Lot Conant: owned the first fulling mill (later Damondale Mill)
4. Beaz Brown: early settler of the North Bridge area
5. Rev. John Whiting: controversial minister of the "Black Horse Tavern" days
6. Elnathan Jones, Jr.: prominent and successful trader and gentleman who built the handsome house on Main Street, 3<sup>rd</sup> west of cemetery
7. Simeon Howard: from the first white family of Haywards to live beyond the Assabet River (West Concord); an example of how spelling got to be confusing in those days
8. Note 18 stones all in a row for the large Barrett family
9. Capt. Charles Miles: led his troop of Minute Men from the "South Quarter" to join the patriots at the bridge
10. The Prescott family: Note how many small children there are
11. Thomas Hartshorn: 1<sup>st</sup> marked grave in this cemetery
12. Nathaniel Billings: probably 1<sup>st</sup> burial (not the original stone)

Numerical Listing of Tolman's #  
to be found in the Old South (Main Street) Grounds

(#1 - 481 apply to The Old Hill Burying Ground)

482	Ruth Wood	526	Jean Procter
483	Thomas Wheeler	27	Elizabeth Conant and Lucy
484	Thomas Wheeler, Ens.	28	Lucy Conant
485	Sarah Wheeler	29	Ezra Conant
486	Elijah Hosmer and Sarah	530	Anna Wood and Rebeckah
487	Sally Hosmer	31	Anna Howard and John
488	Nathan Hosmer	32	Sarah Abbott
489	Beulah Hosmer	33	Eliza Abbott
490	Stephen Hosmer	34	Martha Lee
91	Beulah Hosmer	35	Ann Whiting
92	Elizabeth Binney	36	John Whiting, Rev.
93	Moses Binney	37	Simon Dakin
94	John Hosmer and Mary	38	Joseph H. Whiting
95	Catherine Conant	39	Cord Cordis
96	Andrew Conant	540	Rebeckah Jones
97	Lydia Noyes	41	Benjamin Jones and Hannah
98	Susannah Conant	42	Rebeckah Jones
99	Andrew Conant	43	Elnathan Jones, Lieut.
500	Ruth Wright	44	Katherine Jones
01	Mary Wright	45	Thomas Cordis, Capt.
02	Samuel Wright	46	Elnathan Jones, Esq.
03	Mary Wright	47	Elizabeth Cordis
04	James Wright (missing - Pusch)	48	Sarah Willson
05	Jonathan Wright	49	William Wilson, Capt.
06	Rebekah Wright	550	Sarah Wilson
07	James Hosmer	51	Samuel Willson
08	Joseph Wright, Lieut.	52	Sarah Davis
09	Asahel Smith	53	Jonas Lee, Esq.
510	Thankful Wright	54	Nancy Abbott
11	Hannah Brown	55	Harriot Lee
12	Ephraim Brown, Capt.	56	Rebekah Lee
13	Elizabeth Conant	57	Sally Munroe
14	Ruth Conant	58	Elizabeth Lee
15	Jonathan Herrick	59	Lucy Lee
16	Martha Conant	560	Joseph Lee, Dr.
17	Lot Conant	61	Lucy Lee
18	Ruth Conant	62	Mary Lee
19	Louis Conant	63	John Lee
520	Silas Conant	64	Joseph Lee, Dr.
21	Mary Hartwell	65	Silas Lee
22	Elizabeth Hartwell	66	Ruth Lee
23	Thomas Brown, Jr.	67	missing (Pusch)
24	Thomas Brown, Ens.	68	Jonathan Lee
25	Boaz Brown	69	Bathsheba Lee

570	Woodis Lee	630	Mary Prescott
71	Elnathan Davis	31	Timothy B. Miles
72	James Davis	32	Lydia Miles
73	Ann Davis	33	William Miles
74	Simon Davis	34	Oliver Miles
75	John Davis, Dr.	35	Martha Miles
76	Lydia French	36	Elizabeth Miles
77	Sera Wheler	37	Samu Meriam
78	Joel Davis	38	Abigail Meriam
79	Sarah Davis and Thomas, Capt.	39	Samuel Meriam
580	Mary Smedley	640	Thomas Hartshorn
81	Mary Barrett	41	Mary Hartshorn
82	Humpery Barret	42	Ebenezer Hartshorn, Dr.
83	Elisabeth A. Barrett	43	Lucia Prescott
84	Mary Barrett	44	John Prescott Lynde
85	Benjamin Barrett	45	Dorothy Prescott
86	Rebecca Barrett	46	John Prescott
87	Joseph Barrett, Capt.	47	missing (Pusch)
88	Benjamin Barrett	48	Dorithy Stratton
89	Lois Barret	49	Nicholas Showually
590	John Barrett, Ens.	650	John Showually
91	Humphry Barrett, Lieut.	51	Mary Buss
92	Dorcas Barret	52	Nathaniel Buss
93	Elisabeth Barrett	53	William Buss
94	Rebeckah Barrett	54	Rachel Buss
95	Lucy Barrett	55	Peter Buss
96	Humphry Barrett	56	Elizabeth Dakin
97	Humphrey Barrett	57	Joseph Billing
98	Rebeckah Barrett	58	Jean Billing
99	Sarah Wheeler	59	Richard Parks, Lieut.
600	Mary Wheeler	660	Samuel Billing
01	Timothy Wheeler, Capt.	61	Mary Billings
02	Peter Wheeler	62	John Adams
03	William Wheeler	63	Margret Dean
04	Hannah Holden and Josiah	64	Daniel Dean, Lieut
05	Grace Holdin	65	Jonathan Prescot, Major
06	Abigail Holdin	66	Ann Prescott
07	Beulah Holdin and Samuel	67	Elizabeth Prescott
08	Joseph Dakin, Deac.	68	Elizabeth Prescott
09	Joseph Hayward	69	Willoughby Prescott
610	Josiah Hayward	670	John Prescott
11	Simeon Howard	71	Jonathan Prescott
12	Rebekah Temple	72	Samuel Prescott
13	Jonathan Whitney	73	Prudence Munroe
14	Asa Hayward	74	Mary Jones and Samuel J.
15	Josiah Hayward and Lucy	75	Hepzibah Brown
16	Samuel Stratton	76	William Jones
17	Elizabeth Stratton	77	William Jones, General
18	Richard Kaets	78	Samuel Jones, Capt.
19	Ann Biscon	79	Samuel Jones, Jr.
620	Mary Miles	680	Thomas Jones
01	Ruth Miles	81	Martha Jones
22	Charles Miles, Capt.	82	Martha Jones
23	Zeruiah Miles	83	Bartholomew Jones and Silance
24	Samuel Miles, Deac.	84	John Jones, Ens.
25	Sarah Miles	85	Mary Jones
26	John Miles	86	Thomas Jones, Capt.
27	Jacob Farrar	87	Ruth Jones
28	Lydia Farrar	88	Samuel Jones
29	Mary Breed	89	James Jones

690 Anna Jones  
 91 John Jones, Lieut.  
 92 Hannah Cocksedge  
 93 Ephraim Jones  
 94 Ruth Foot (Jones)  
 95 Ephraim Jones, Capt.  
 96 William Cutler Jones  
 97 Alice Jones  
 98 Hannah Sparks  
 99 Ephraim Jones, Capt.  
 700 Alice Jones  
 01 Daniel Holden  
 02 Millesent Holden  
 03 Samuel Potter, Jr.  
 04 Elizabeth Potter  
 05 Samuel Potter  
 06 Peter Hubbard  
 07 Thomas Hubburd  
 08 Joseph Hubburd, Capt.  
 09 Rebecca Hubbard  
 710 Jonathan Hubbard

The private Small Pox grounds:

11 James Chandler - et al  
 12 Sarah Potter - et al  
 13 Sarah Hosmer and infant child

Additional stones found by Donald Pusch in 1977 that had not been recorded by George Tolman in his 1873 survey:

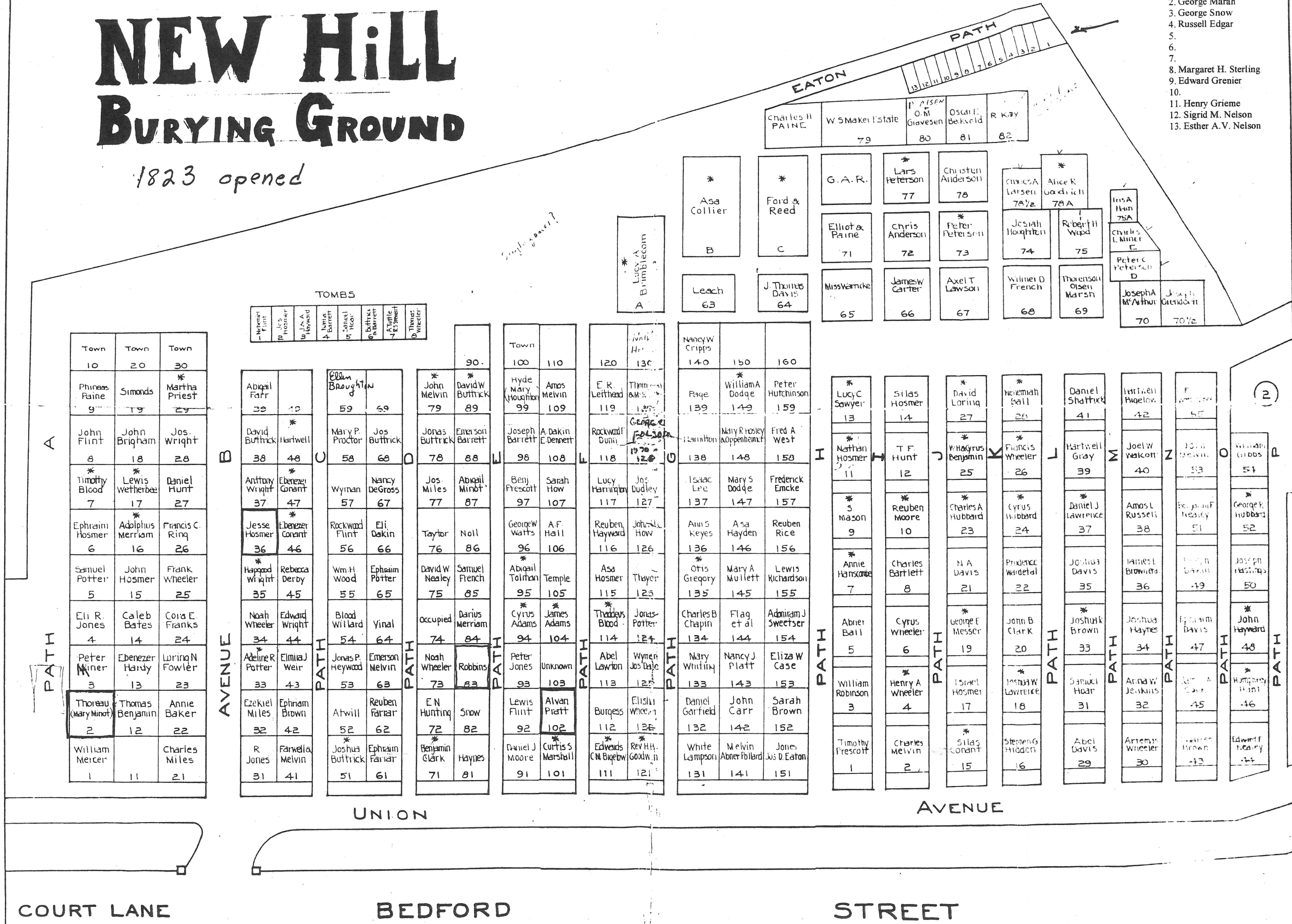
14 Edward Wright and Elizabeth  
 15 Jenathan Blood  
 16 Lydia Meriam  
 17 Thomas Flint  
 18 Jonas Potter and Sarah  
 19 Samuel Hosmer and Ann  
 720 Anna Meriam  
 21 Aaron Wright  
 22 Joseph Wright and Rebecca  
 23 Mary Buttrick  
 24 William Cogswell and Betsy Buttrick  
 25 Lydia Hosmer  
 26 Nathaniel Billings  
 27 Emerson Cogswell

To find these graves, start at the walk-in gate and turn to the left hand side and go all the way to the stone wall - west. Note that all stones face west. At this time in our history the road went around this piece of land to the north and west. Then saunter up and down the rows as best you can, ending by the stone wall facing Keyes Road and the Middlesex Bank.

# NEW HILL BURYING GROUND

1823 opened

- 1.
2. George Marah
3. George Snow
4. Russell Edgar
- 5.
- 6.
- 7.
8. Margaret H. Sterling
9. Edward Grenier
- 10.
11. Henry Grieme
12. Sigrid M. Nelson
13. Esther A.V. Nelson



Town 10	Town 20	Town 30
Phineas Paine 9	Simonds 19	* Martha Priest 29
John Flint 8	John Brigham 18	Jos. Wright 28
* Timothy Blood 7	* Lewis Wetherbee 17	Daniel Hunt 27
Ephraim Hosmer 6	* Adolphus Merriam 16	Francis C. Ring 26
Samuel Potter 5	John Hosmer 15	Frank Wheeler 25
Eli R. Jones 4	Caleb Bates 14	Cora E. Franks 24
Peter Miner 3	Ebenezer Hardy 13	Loring N. Fowler 23
Thoreau (Mary Minot) 2	Thomas Benjamin 12	Annie Baker 22
William Mercer 1		Charles Miles 21

TOMBS

Melvin Flint	Jos. Hosmer	J.S.A. Heywood	Leah Barrett	Samuel Hoar	Buttrick	Atwill	Thos. Wheeler
39	40	59	69	79	89	99	109

Abigail Fair 38	* Hartwell 48	Ellen Broughton 59	Jos. Buttrick 69	* John Melvin 79	* David W. Buttrick 89	Hyde Mary Houghton 99	Amos Melvin 109	E.R. Leithhead 119	Timothy Blood 129	Nancy Cripps 140	William A. Dodge 150	Peter Hutchinson 160
David Buttrick 38	* Hartwell 48	Mary P. Proctor 58	Jos. Buttrick 68	Jonas Buttrick 78	Erison Barrett 88	Joseph Barrett 96	A. Dakin E. Bennett 108	Rockwood Dunin 118	George E. Polson 128	Hamilton 138	Mary R. Hosley 148	Fred A. West 158
Anthony Wright 37	* Ebenezer Conant 47	Wyman 57	Nancy DeGross 67	Jos. Miles 77	Abigail Minot 87	Benj. Prescott 97	Sarah How 107	Lucy Hamming 117	Jos. Dudley 127	Isaac Lee 137	Mary S. Dodge 147	Frederick Emcke 157
Jesse Hosmer 36	* Ebenezer Conant 46	Rockwood Flint 56	Eli Dakin 66	Taylor 76	Noll 86	George W. Watts 96	A.F. Hall 106	Reuben Hayward 116	John L. How 126	Ann S. Keyes 136	Asa Hayden 146	Reuben Rice 156
* Harwood Wright 35	Rebecca Derby 45	Wm. H. Wood 55	Ephraim Potter 65	David W. Nealey 75	Samuel French 85	* Abigail Tolman 95	Temple 105	Asa Hosmer 115	Thayer 125	* Otis Gregory 135	Mary A. Mullett 145	Lewis Richardson 155
Noah Wheeler 34	Edward Wright 44	Blood Willard 54	Vinal 64	occupied 74	Darius Merriam 84	* Cyrus Adams 94	* James Adams 104	* Thaddeus Blood 114	Jonas Potter 124	Charles B. Chapin 134	Flag et al 144	Adoniram J. Sweetser 154
* Adeline R. Potter 33	Elmira J. Weir 43	Jonas P. Heywood 53	Emerson Melvin 63	Noah Wheeler 73	Robbins 83	Peter Jones 93	Unknown 103	Abel Lawton 113	Wymer Jos. Dale 123	Mary Whiting 133	Nancy J. Platt 143	Eliza W. Case 153
Ezekiel Miles 32	Ephraim Brown 42	Atwill 52	Reuben Farrar 62	E.N. Hunting 72	Snow 82	Lewis Flint 92	Alvan Pratt 102	Burgess 112	Elisha Wheeler 122	Daniel Garfield 132	John Carr 142	Sarah Brown 152
R. Jones 31	Fanella Melvin 41	* Joshua Buttrick 51	Ephraim Farrar 61	* Benjamin Clark 71	Haynes 81	Daniel J. Moore 91	Curtis S. Marshall 101	* Edwards C.M. Bigelow 111	* Rev. H.H. Goodwin 121	White Lamson 131	Melvin Abner Pollard 141	Jos. D. Eaton 151

Charles H. PAINE	W. S. Maki Estate	P. ALSEN O.M. Gravesen	Oscar E. Bekvold	R. Kay
	79	80	81	82

* Asa Collier B	* Ford & Reed C	G.A.R.	* Lars Peterson 77	Christen Anderson 78	Christina Larsen 7A 1/2	* Alice K. Gardrich 78A
Leach 63	J. Thomas Davis 64	Elliot & Paine 71	Chris Anderson 72	* Peter Peterson 73	Josiah Houghton 74	Robert H. Wood 75
		Miss Wamcke 65	James W. Carter 66	Axel T. Lawson 67	Wilmer D. French 68	Thorenson Olsen Marsh 69
					Insa Han 75A	Charles L. Miner E
					Peter C. Peterson D	Joseph A. McArthur 70
						Joseph 70 1/2

COURT LANE

BEDFORD

STREET

UNION

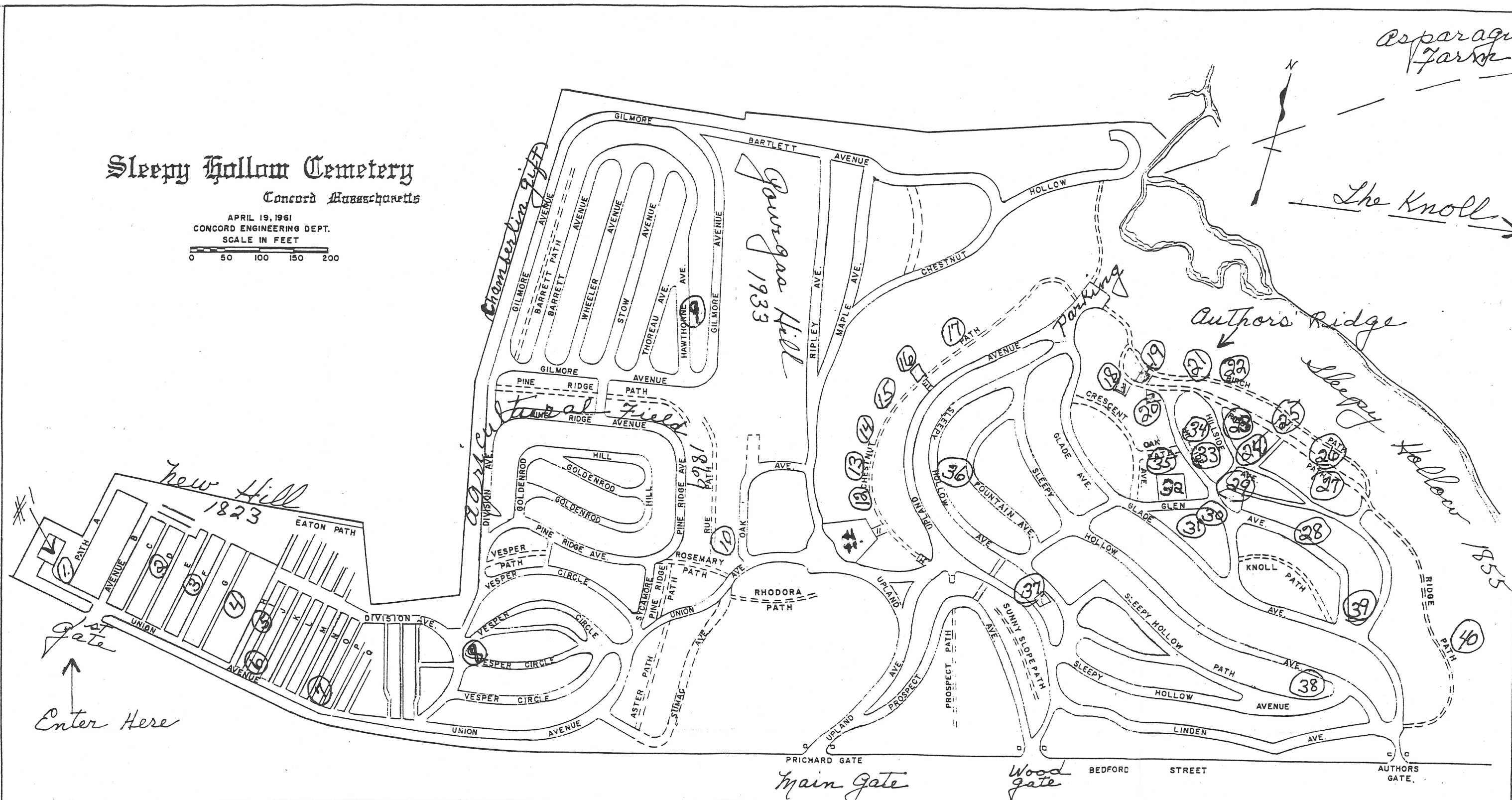
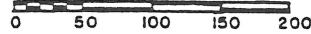
AVENUE

(2)

# Sleepy Hollow Cemetery

Concord Massachusetts

APRIL 19, 1961  
CONCORD ENGINEERING DEPT.  
SCALE IN FEET



Index by Marian H. Wheeler  
April 1999

## INTERESTING GRAVES TO BE FOUND IN SLEEPY HOLLOW CEMETERY

Entering at the first gate from Bedford Street, the gray building to the left was the #2 District School House in the mid 1800's, now the office of the cemetery crew and tool house.

1. Dunbar Lot: grandparents of Henry David Thoreau; the original place of interment for Henry, John, Helen and their father, John Sr. In 1870's all were removed to a family lot on Author's Ridge
2. George Minot: much admired farmer friend of H.D. Thoreau
3. Perez Blood: Concord's amateur astronomer in 1800's
4. Alfred Hosmer: Concord's early photographer
5. Prudence Ward: close friend of the Thoreau family; grandmother of Ellen Sewall, the girl to whom both Henry and John Thoreau proposed (but her father said "no")
6. Capt. Artemus Wheeler: invented the first rotating cylinder for a gun in 1818 which is now the Colt revolver
7. Edward Nealey: nature and Indian lore enthusiast; liked to saunter with Thoreau; gravestone is an Indian mortar to serve as a birdbath
8. Mrs. Walter Bush: first woman in the U.S.A. to be issued a driver's license (born Anne Rainsford French)
9. Katherine K. Davis: composer of the Christmas carol "Little Drummer Boy"
10. Allen French: Concord historian and author
11. Melvin Memorial Statue "Mourning Victory": famous sculpture by Daniel Chester French, honoring the three Melvin brothers who died serving their country in the Civil War
12. Franklin Sanborn: teacher, reformer, civil rights leader, transcendentalist, friend of John Brown, and one of his "Secret Six"
13. Rev. Grindal Reynolds: minister of the First Parish Church, 1837-1857
14. Judge Prescott Keyes: prominent citizen, one of the "Town Fathers"
15. Harvey Wheeler: native son; owned the Boston Harness Co. of West Concord during World War I; left a large legacy to the town for educational purposes
16. Daniel Chester French: Concord boy who became a world renowned sculptor; famous for the "Minute Man Statue" at the Old North Bridge, also the "Seated Lincoln" memorial in Washington, D.C.
17. Rev. Benjamin Bulkeley: minister of the First Parish Church 1882-1893; descendent of Rev. Peter Bulkeley (first minister)

### ON AUTHOR'S RIDGE

18. The Thoreau Family Lot: all six members of Henry David's family

19. Nathaniel Hawthorn Family: some of his family are buried elsewhere
20. Amos Bronson Alcott Family: all six members together; Anna and her husband, John Pratt, are in grave to the right rear
21. William Ellery Channing: poet and transcendentalist
22. John Shepherd Keyes: from an old Concord family, was instrumental in getting Sleepy Hollow Cemetery established
23. Calvin and Edward Damon Family lot: owners of Damondale Mill and great benefactors to the town, especially West Concord
24. Ralph Waldo Emerson Family lot: his extended family of 22 people
25. Mrs. Margaret Lothrop: (Margaret Sidney) wrote "The Five Little Peppers" series of children's books; lived in the Wayside
26. Sarah Alden Bradford Ripley: remarkable lady for her talents and intelligence, admired by all; lived in the Old Manse
27. Dr. Josiah Bartlett: town physician who attended all the famous Concord families during illnesses; a strong prohibitionist
28. William Munroe, Sr.: first man in America to produce pencils; gave money for building Concord's first town library
29. Ephraim Wales Bull: developed the Concord Grape in 1869
30. William Wheildon: chairman of the Bunker Hill Monument Committee; lot is identified by four small Bunker Hill Monument replicas
31. Mrs. Maria Holbrook: first burial in Sleepy Hollow, 1855
32. Squire Hoar Family lot: "The Royal Family of Concord"; Ebenezer Rockwood Hoar, George Frisbee Hoar, Elizabeth Hoar, etc.
33. Rev. Barzillai Frost: minister of First Parish Church, 1837 to 1857
34. Samuel Staples: friend of Thoreau, but also the sheriff who put Henry in jail for his civil disobedience
35. Edmund Hosmer: highly respected farmer friend of Thoreau
36. Rev. Dana McLean Greeley: minister of First Parish Church 1970 to 1986, president of the Unitarian Association, also president of the Unitarian-Universalist Association
37. Elizabeth Palmer Peabody: sister of Sophia Hawthorn and Mary Mann; teacher, transcendentalist, editor of "The Dial"; also developed the Kindergarten system for schools in the U.S.
38. Ruth Robinson Wheeler: Concord historian and author
39. Thomas Whitney Surette: founder of the Surette School of Music, famous summer school in Concord in early 1900's; started the custom of Christmas Carol singing around the Concord Christmas Tree on Christmas Eve
40. James Melvin: surviving brother of Civil War soldiers; commissioned Daniel French to do the Melvin Memorial statue "Mourning Victory" in their memory. Also here is John Melvin's body, which was packed in ice and sent home to Concord from Petersburg, Virginia

## Graves of Revolutionary Soldiers In Concord Cemeteries

### Old Hill Burying Ground

James Barrett	Joseph Buttrick	Josiah Merriam
James Barrett (Col.)	Samuel Buttrick	Josiah Merriam (Sgt.)
Nathan Barrett	Hugh Cargill	Nathan Merriam
Peter Barrett	Joseph Chandler (Lieut.)	Jonas Minott (Capt.)
Stephen Barrett	John Cuming (Col.)	Nathaniel Nutting
Thomas Barrett (Capt.)	William Emerson (Capt.)	William Nutting
Jotham Blood	Edward Flint	William Parkman
Asa Brooks (Lieut.)	Jonas Heywood (Capt.)	John Stone (Capt.)
Job Brooks	Jonathan Heywood, Jr.	Joshua Stone
Jonathan Brooks (Capt.)	Samuel Hosmer (Lieut.)	David Wheeler (Lieut.)
Abishai Brown (Capt.)	Thomas Hubbard (Capt.)	Ephraim Wheeler
David Brown (Capt.)	Joseph Hunt (Capt.)	(Lieut.)
Jacob Brown	Nehemiah Hunt	Francis Wheeler (Lieut.)
Jacob Brown, Jr.	Reuben Hunt (Lieut.)	Amos Wood (Col.)
Reuben Brown, Sr.	Thaddeus Hunt (Lieut.)	Aaron Wright
Samuel Brown (Lieut.)	Elisha Jones (Col.)	Jonas Wright (Sgt.)
John Buttrick (Maj.)	Silas Mann (Lieut.)	
John Buttrick, Jr.	John Merriam	

### South Burying Ground

Humphrey Barrett (Lieut.)	Ephraim Jones (Cap.)
Humphrey Barrett, Jr.	Samuel Jones (Lieut.)
Silas Conant	Charles Miles (Cap.)
Josiah Heyward	Oliver Miles (Cap.)
Daniel Holden	Peter Wheeler
Elijah Hosmer	Timothy Wheeler (Sgt.)
John Hosmer	

### New Hill Burying Ground

Joseph Adams	Ephraim Minot (Sgt.)
Jonathan Curtis	Ephraim Potter
Nathaniel French	

### Sleepy Hollow Cemetery

Joseph Hosmer (Adjut.)	Raddit Jones	Nathan Stow (Ord. Ser.)
------------------------	--------------	-------------------------

*From the 150<sup>th</sup> Anniversary of the Concord Fight List of Graves of Revolutionary Soldiers to be marked by the Old North Bridge Society, Children of the American Revolution, 1925.*

## BIBLIOGRAPHY


- Bartlett, George B. *The Concord Guide Book*  
Chapin, Sarah *Images of America: Concord, Massachusetts*  
Fenn, Mary R. *Old Houses of Concord*  
French, Allen *Historic Concord*  
Garrellick, Renee *Concord in the Days of Strawberries and Streetcars*  
Scudder, Townsend *Concord: American Town*  
Swayne, Josephine *The Story of Concord*  
Teele, John, ed. *The Meeting House on the Green*  
Ticknor, Caroline *Classic Concord*  
Wheeler, Ruth R. *Concord: Climate for Freedom*

## ACKNOWLEDGMENTS

Patricia Hopkins, Cemetery Archives  
Leslie Wilson, Concord Public Library Archives  
Charles Dee, Sr.  
Charles Dee, Jr.  
Susan Dee  
Edmund Tunnicliffe, Jr.  
Jessica Wheeler, computerizing  
Judith Crocker, cover  
Gary M. Wheeler, assembly  
Members of the Concord Historical Commission

## ABOUT THE AUTHOR

Marian Wheeler, a long-time resident of Concord, is descended from several of the town's founding families, including the Wheelers, the Merriams and the Fletchers. She counts Joseph Meriam, the first person to have a marked grave in the Old Hill Burying Ground, among her ancestors. It was this interest and pride in her family genealogy that led her to spend many summer mornings in the 1990's researching and recording as fully as possible the graves in the Old Hill and South Burying Grounds. This monumental task was the beginning of this book written with the genealogist and local historian in mind.



Published in 1999 by the Concord Historical Commission, Concord, Massachusetts

Sara W. Wilbur, Chairperson

Daniel Broggi

Nancy Haynes

Laurie R. Belton

Joseph Wheeler

Barbara Forman

Helen Kennedy Roach

Printed by Minute-Man Printing, Beharrell Street, West Concord, Massachusetts