

**RECORD OWNERS:**

TERRANCE A. GOGUEN  
74 HAYWARD COURT  
CONCORD, MA 01742

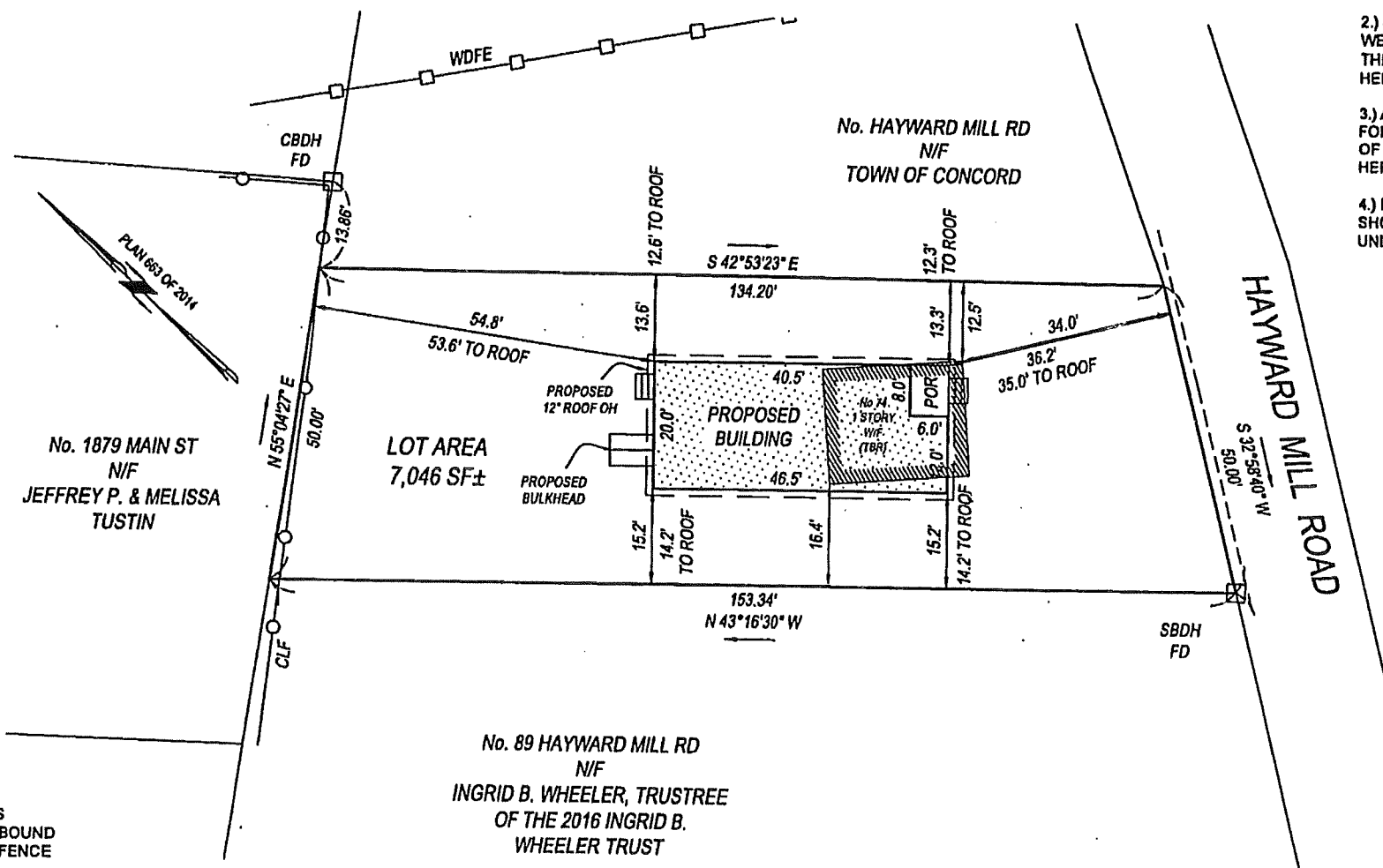
**REFERENCES:**

DEED BOOK 15871 PAGE 522

PLAN 683 OF 2014  
PLAN 753 OF 1948  
PLAN IN BK 3904 PG END


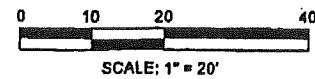
**NOTES:**

- 1.) THIS PLAN WAS PREPARED FROM AN INSTRUMENT SURVEY PERFORMED ON NOVEMBER 2022.
- 2.) SUBSURFACE AND ABOVE GROUND UTILITIES WERE NOT INCLUDED AS PART OF THIS SURVEY, THEY WERE NOT RESEARCHED NOR SHOWN HEREON.
- 3.) A TITLE EXAMINATION WAS NOT PROVIDED FOR THIS SURVEY. AS SUCH OTHER MATTERS OF RECORD MAY EXIST AND NOT BE SHOWN HEREON.
- 4.) EXISTING AND PROPOSED BUILDING OFFSETS SHOWN TO CORNER OF FINISHED SIDING UNLESS OTHERWISE NOTED.



**LEGEND:**

BIT	BITUMINOUS
CB	CONCRETE BOUND
CLF	CHAIN LINK FENCE
DH	DRILL HOLE
FD	FOUND
(M)	MEASURED
OH	OVERHANG
(N)	RECORD
SB	STONE BOUND
TBR	TO BE RAZED
VFE	VINYL FENCE
WDFE	WOOD FENCE
W/F	WOOD FRAME



**PLOT PLAN**  
IN  
**CONCORD, MA**  
AT 74 HAYWARD MILL RD  
PREPARED FOR  
**KYLE MANN**

BY  
**SUMMIT SURVEYING INC.**

285 LITTLETON ROAD, SUITE 2, WESTFORD, MA  
TEL. 617-834-8073  
FEBRUARY 12, 2026  
WWW.SUMMITSURVEYINGINC.COM  
22-0151